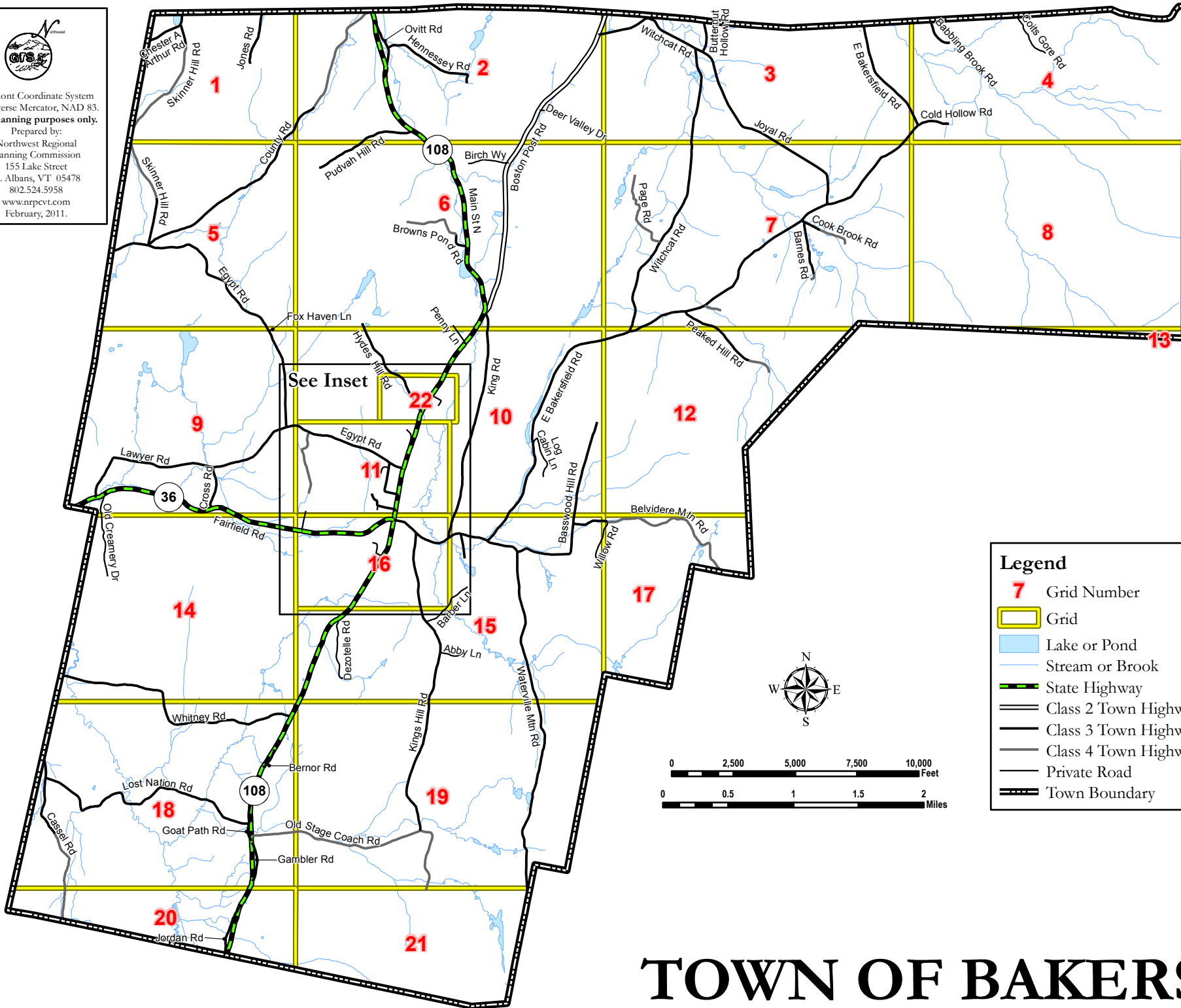




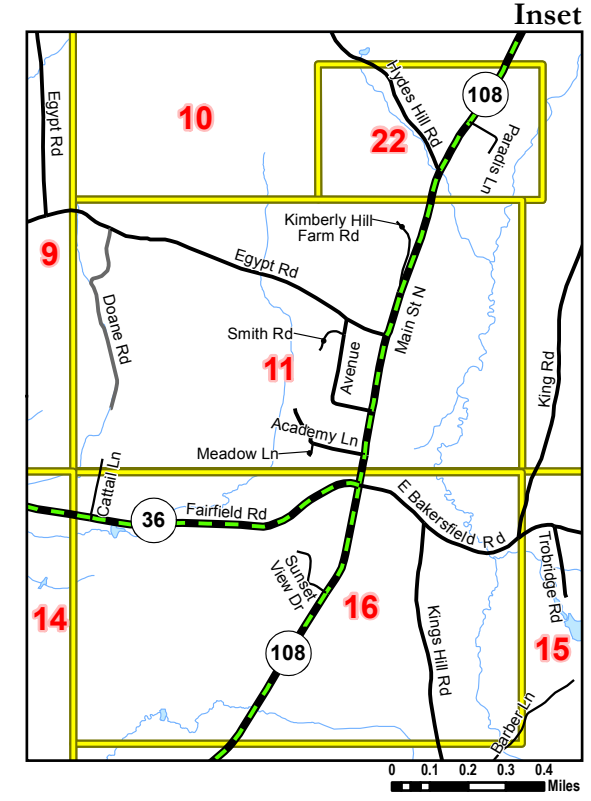

Vermont Coordinate System
 Transverse Mercator, NAD 83.
For planning purposes only.
 Prepared by:
 Northwest Regional
 Planning Commission
 155 Lake Street
 St. Albans, VT 05478
 802.524.5958
 www.nrpvt.com
 February, 2011.



ROAD NAME	GRID	ROAD NAME	GRID
Abby Ln	15	Hennessey Rd	2
Academy Ln	11	Hydes Hill Rd	6, 10, 22
Avenue	11	Jones Rd	1
Babbling Brook Rd	4	Jordan Rd	20
Barber Ln	15, 16	Joyal Rd	3, 7
Barnes Rd	7	Kimberly Hill Farm Rd	11
Basswood Hill Rd	10, 15	King Rd	6, 10, 15, 16
Belvidere Mtn Rd	15, 17	Kings Hill Rd	15, 16, 19, 21
Bernor Rd	18	Lawyer Rd	9
Birch Wy	6	Log Cabin Ln	10
Boston Post Rd	2, 3, 6	Lost Nation Rd	18
Browns Pond Rd	6	Main St N	2, 6, 10, 11, 16, 22
Butternut Hollow Rd	3	Meadow Ln	11
Cassel Rd	18, 20	Old Creamery Dr	9, 14
Cattail Ln	11, 16	Old Stage Coach Rd	18, 19
Chester A Arthur Rd	1	Ovitt Rd	2
Coils Gore Rd	4	Page Rd	7
Cold Hollow Rd	4	Paradis Ln	22
Cook Brook Rd	7	Peaked Hill Rd	7, 12
County Rd	1, 2, 5	Penny Ln	6, 10
Cross Rd	9	Pudvah Hill Rd	2, 6
Deer Valley Dr	2	Route 108 South	15, 16, 18, 19, 20
Dezotelle Rd	15	Skinner Hill Rd	1, 5
Doane Rd	11	Smith Rd	11
E Bakersfield Rd	3, 4, 7, 10, 12, 15, 16	Sunset View Dr	16
Egypt Rd	5, 9, 11	Trobridge Rd	15
Fairfield Rd	9, 14, 16	Waterville Mtn Rd	15, 19, 21
Fox Haven Ln	5, 9	Whitney Rd	14, 18
Gambler Rd	18	Willow Rd	15, 17
Goat Path Rd	18	Witchcat Rd	2, 3, 7, 12

Legend

- 7 Grid Number
- Grid
- Lake or Pond
- Stream or Brook
- State Highway
- Class 2 Town Highway
- Class 3 Town Highway
- Class 4 Town Highway
- Private Road
- Town Boundary



TOWN OF BAKERSFIELD