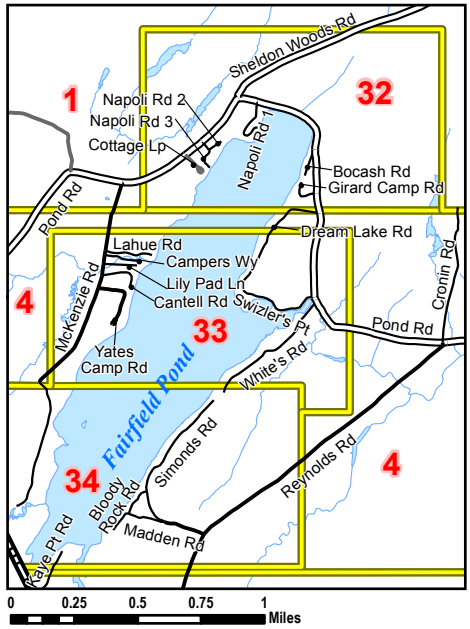


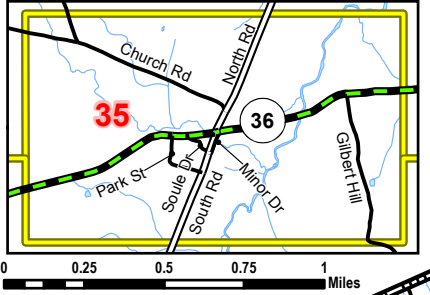
TOWN OF FAIRFIELD

ROAD NAME	GRID	ROAD NAME	GRID
Barry Rd	8, 12	Madden Rd	34
Barrywild Rd	26	Maple Rdg	19, 25
Bloody Rock Rd	34	Mckenzie Rd	1, 4, 33, 34
Bocash Rd	32	Mernard Rd	5, 8, 9
Boot Hill Rd	26, 27, 36	Metcalf Pond Rd	26, 27, 30, 31
Bradley Rd	18, 24, 25	Mill St	36
Branon Rd	13, 19	Minor Dr	35
Bridge St	36	Mitchell Rd	10, 11
Bruso Rd	14	Morey Rd	26
Buck Hollow Rd	24, 25, 28	Napoli Rd 1	32
Burnor Rd	24	Napoli Rd 2	32
Button Rd	17	Napoli Rd 3	32
Callan Rd	6	New St	36
Campers Way	33	North Rd	2, 5, 9, 13, 35
Cantell Rd	33	Northrop Rd	2, 3, 6
Carraroe Dr	19	Paradee Rd	5, 9
Castle Rd	8, 12, 13, 35	Park St	35
Chester A Arthur Rd	10, 11, 13, 14	Pelkey Rd	24
Church Rd	12, 13, 35	Pion Rd	17, 18
Connor Rd	12	Pond Rd	1, 4, 5, 32, 33
Cottage Lp	32	Pumpkin Village Rd	5, 6
Cronin Rd	1, 4	Reynolds Rd	4, 8, 34
Dodd Rd	10, 14, 15, 21	Ridge Rd	25
Dream Lake Rd	4, 33	Romar Rd	26, 30
Duffy Hill Rd	6, 7, 10	Rugg Rd	17, 23
Egypt Rd	15, 21, 36	Ryan Rd	10, 14
Elm Brook Rd	20, 36	St. Pierre Rd	23
Emch Rd	10	School St	36
Finnegan Rd	18, 19	Sheldon Woods Rd	1, 32
Gerbode Rd	7, 11	Shenang Rd	10, 14, 20
Gilbert Hill Rd	19, 35	Sherman St	36
Gillin Rd	23	Simonds Rd	34
Girard Camp Rd	32	Skinner Hill Rd	3, 6
Gravel Pit Rd	1	Soule Dr	35
Hill Rd	12, 18	South Rd	19, 25, 29, 35
Hiram Dr	17, 18	Spring Hill Rd	14
Howrigan Rd	29	Stonehouse Dr	14
Interstate 89	22	Stratton Rd	26
Jettie Dr	5	Swamp Rd	17, 23
Johnny Bull Hill	14	Sweet Hollow Rd	1
Johnson Dr	2	Swizler's Pt	33
Juaire Rd	19, 25	Talcott Rd	2, 5, 6
Juaire Rd Ext	19, 25	Tiffany Rd	6
Jupiter Ln	17	VT Route 36	13, 14, 17, 18, 19, 20, 21, 35, 36
Kane Rd	17	VT Route 104	22
Kaye Pt Rd	4, 8, 34	Wanzer Rd	5, 6, 10
Lahue Rd	33	West St	18, 24
Lapland Ext	30	Whiteland Dr	36
Lapland Rd	26, 27, 30, 36	White's Rd	33, 34
Lily Pad Ln	33	Woodlands Rd	17
Lost Nation Rd	27, 31	Yates Camp Rd	33

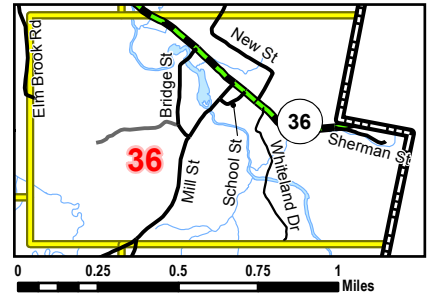
Inset 1



Inset 2



Inset 3



Legend

- 7 Grid Number
- Grid
- Pond or River
- River, Stream or Brook
- Interstate Highway
- State Highway
- Class 2 Town Highway
- Class 3 Town Highway
- Class 4 Town Highway
- Private Road
- Town Boundary

Vermont Coordinate System
 Transverse Mercator, NAD 83.
For planning purposes only.
 Prepared by:
 Northwest Regional
 Planning Commission
 155 Lake Street
 St. Albans, VT 05478
 802.524.5958
 www.nrpcvt.com
 February, 2011.

