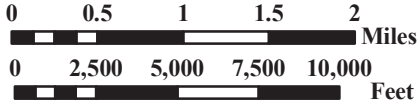


# ZONING MAP

## Town of North Hero



### LEGEND

#### Zoning Features

- Village District (V)
- Shoreland District (SL)
- Rural Lands One District (RL-1)
- Rural Lands Two District (RL-2)
- Off Islands District (O1)

#### Transportation Features

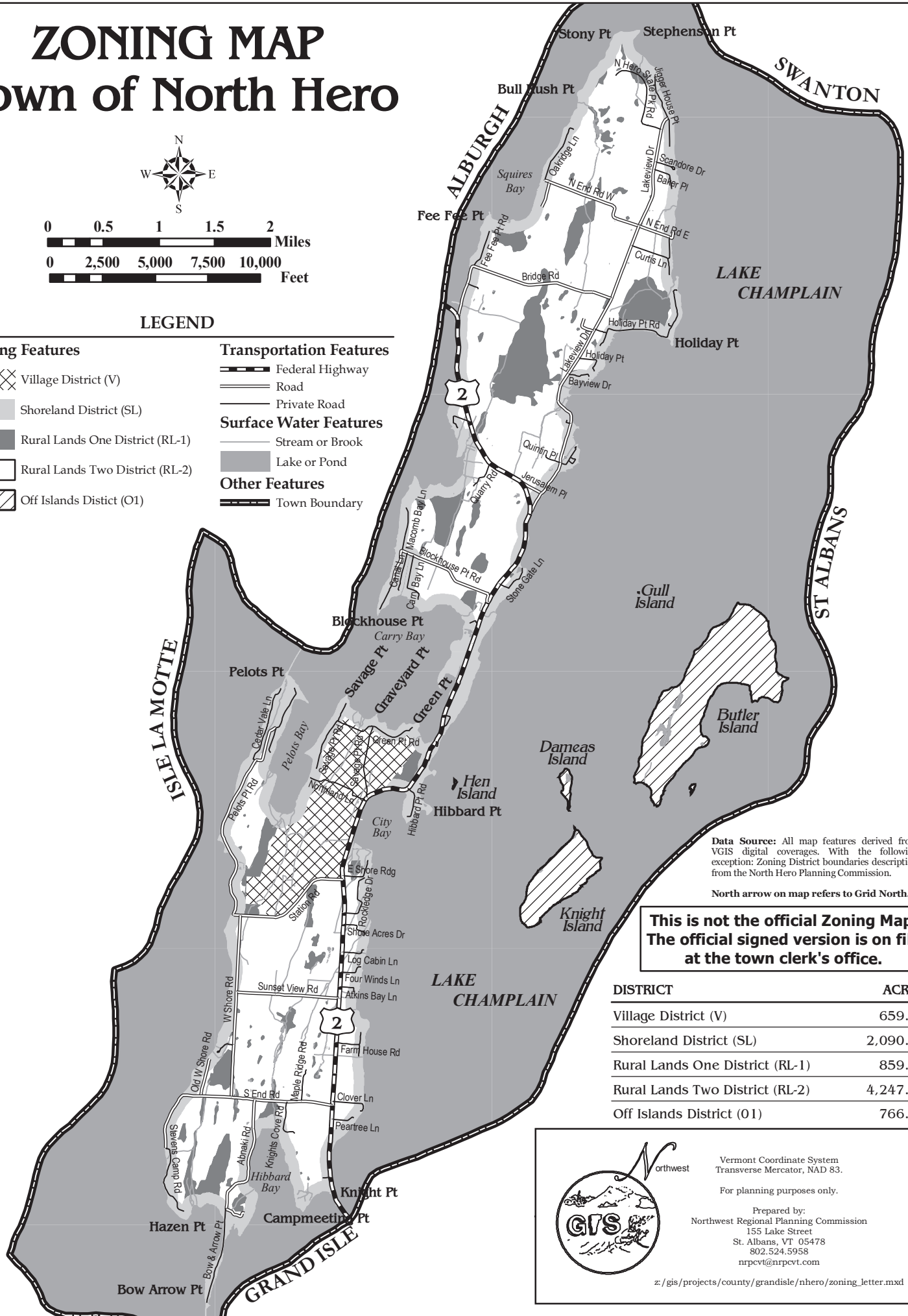
- Federal Highway
- Road
- Private Road

#### Surface Water Features

- Stream or Brook
- Lake or Pond

#### Other Features

- Town Boundary




**Data Source:** All map features derived from VGIS digital coverages. With the following exception: Zoning District boundaries description from the North Hero Planning Commission.

North arrow on map refers to Grid North.

**This is not the official Zoning Map. The official signed version is on file at the town clerk's office.**

DISTRICT	ACRES
Village District (V)	659.95
Shoreland District (SL)	2,090.04
Rural Lands One District (RL-1)	859.77
Rural Lands Two District (RL-2)	4,247.74
Off Islands District (O1)	766.92



Vermont Coordinate System  
Transverse Mercator, NAD 83.

For planning purposes only.

Prepared by:  
Northwest Regional Planning Commission  
155 Lake Street  
St. Albans, VT 05478  
802.524.5958  
nrpcvt@nrpcvt.com