

Town of Berkshire Zoning Districts

Legend

- Geologic Feature*
- Parcel Line
- State Highway
- Town Highway Class 2 or 3
- Town Highway Class 4
- Private Road
- Extended Village District
- Rural Lands District
- Wellhead Protection District
- Flood Hazard Area Overlay District

*This site is approximate.

Vermont Coordinate System
Transverse Mercator, NAD 83.

For planning purposes only.

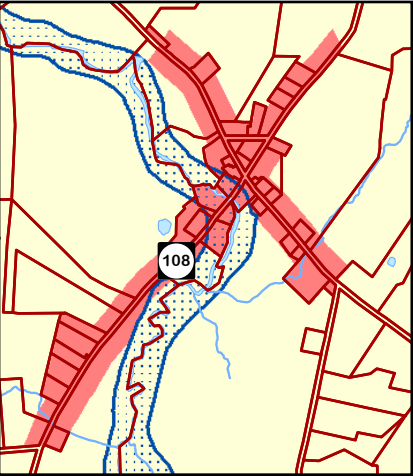


Prepared by:
Northwest RPC
75 Fairfield Street
St. Albans, VT 05478
802.524.5958
www.nrpcvt.com

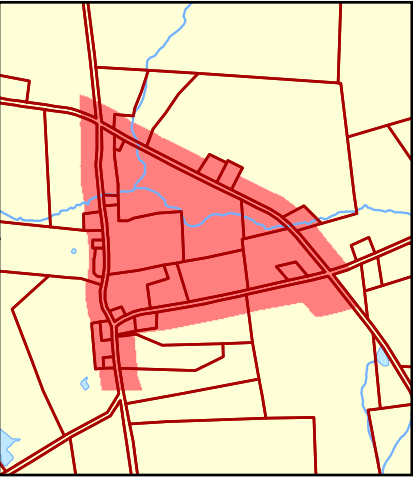
February, 2019.

This is not the official Zoning Map.
The official signed version is on file
at the town clerk's office.

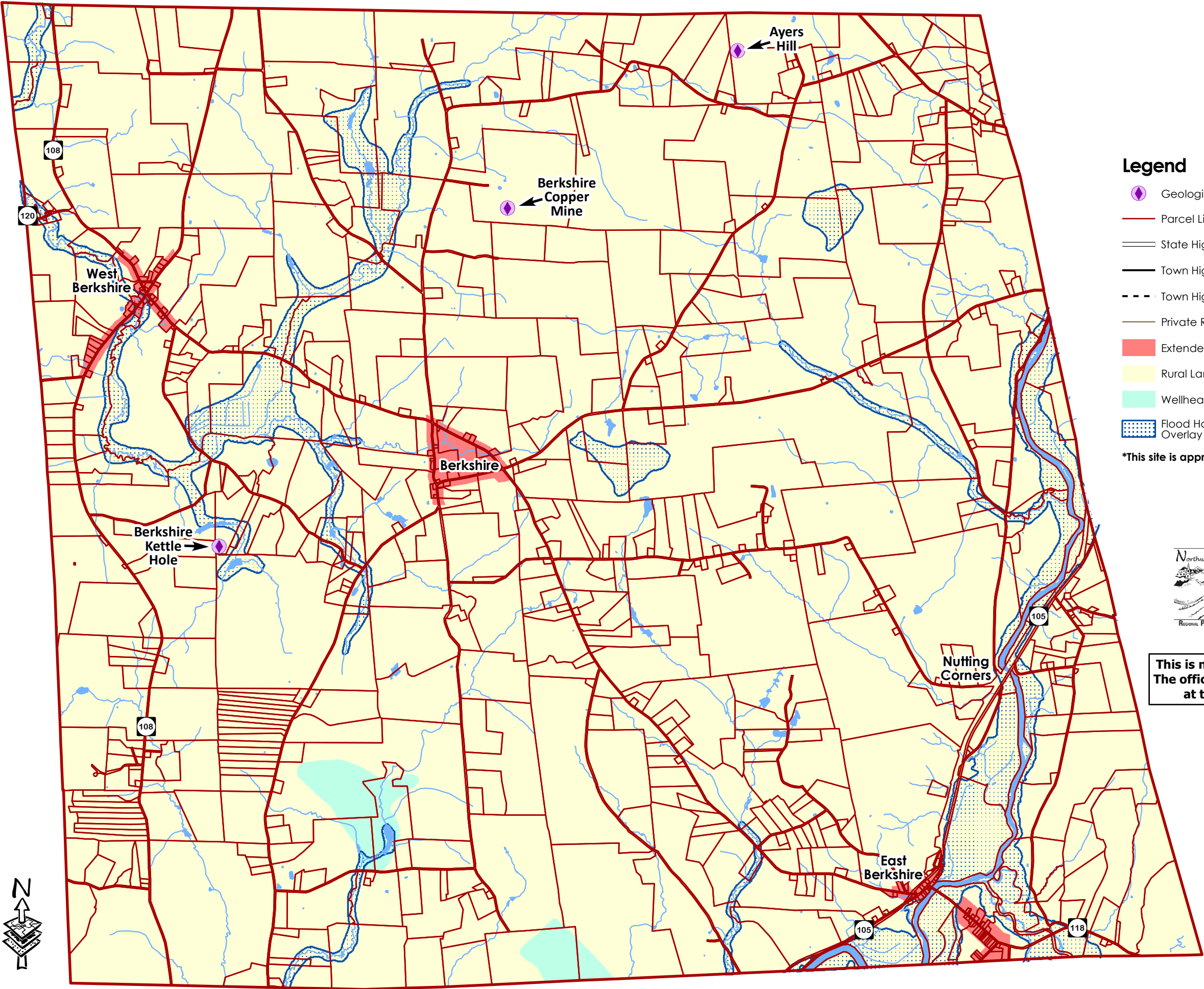
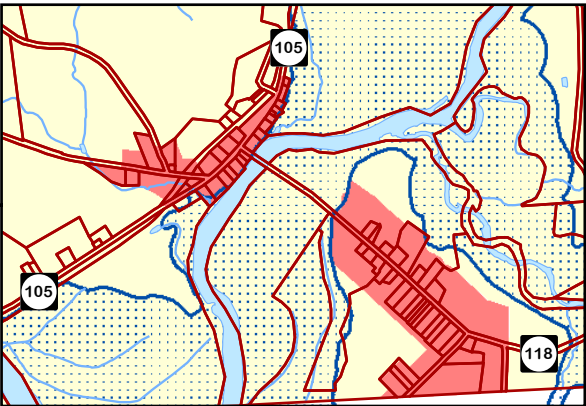
West Berkshire



Berkshire



East Berkshire



0 0.5 1 1.5 2 Miles