



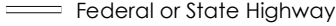








BASE MAP

Town of North Hero

LEGEND

-  School
-  Cemetery
-  Access Area
-  Town Boundary
-  Federal or State Highway
-  Town Highway
-  Private Road
-  Brook or Stream
-  Lake or Pond
-  Wetland
-  Public Land



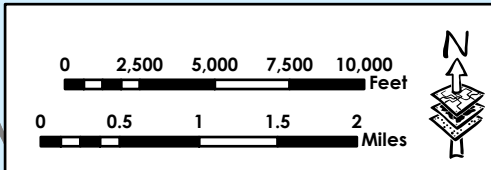
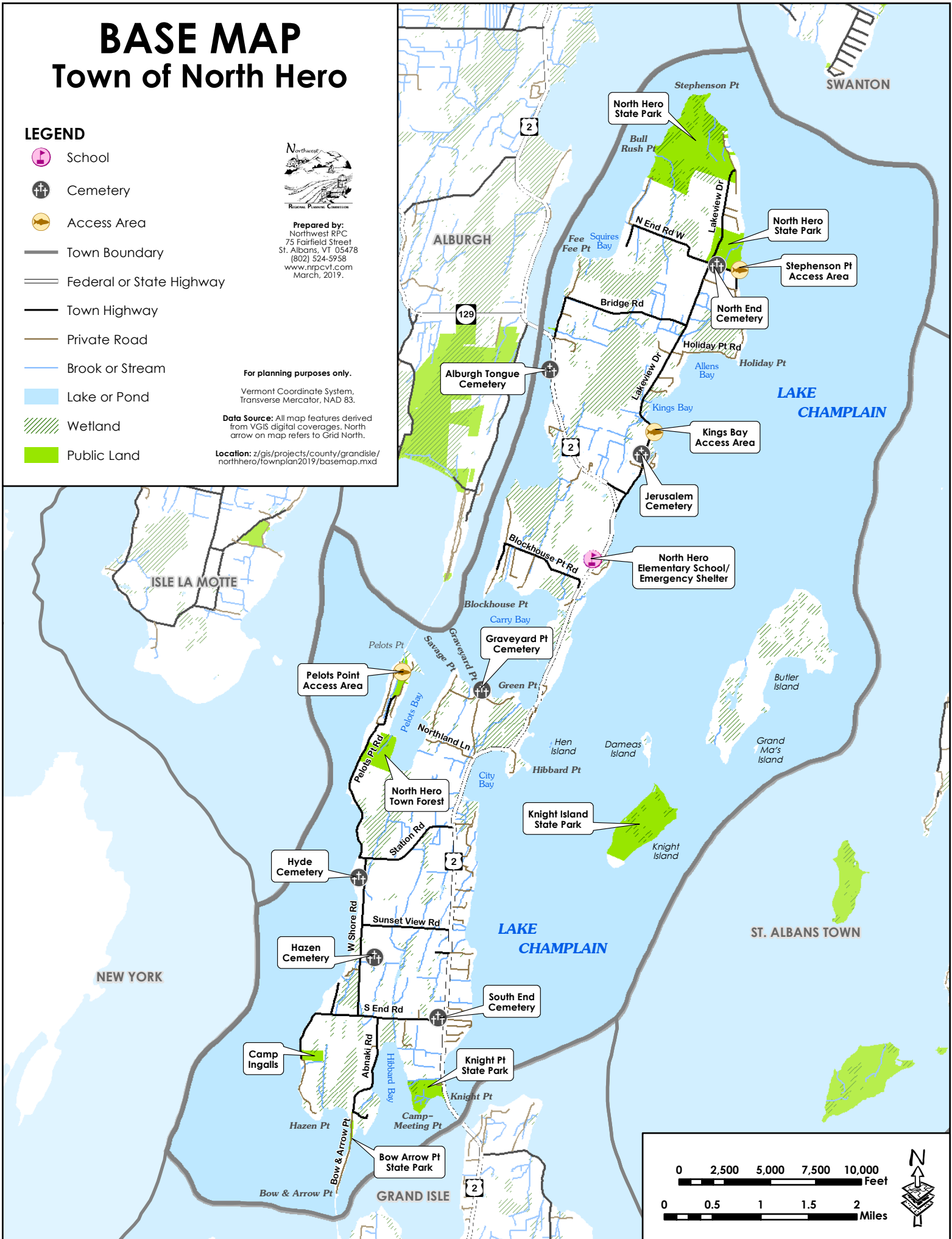
Prepared by:
Northwest RFC
75 Fairfield Street
St. Albans, VT 05478
(802) 524-5958
www.nrpcvt.com
March, 2019.

For planning purposes only.

Vermont Coordinate System,
Transverse Mercator, NAD 83.

Data Source: All map features derived
from VGIS digital coverages. North
arrow on map refers to Grid North.

Location: z/gis/projects/county/grandisles/
northhero/townplan2019/basemap.mxd



CRITICAL AREAS

Map 1

Town of North Hero

LEGEND

-  Town Boundary
-  Federal or State Highway
-  Town Highway
-  Private Road
-  Brook or Stream
-  Lake or Pond
-  Wetland
-  River Corridor*
-  Deer Wintering Area
-  100 Year Flood Zone
-  Public Land



Prepared by:
Northwest RPC
75 Fairfield Street
St. Albans, VT 05478
(802) 524-5958
www.nrpcvt.com
October, 2019.

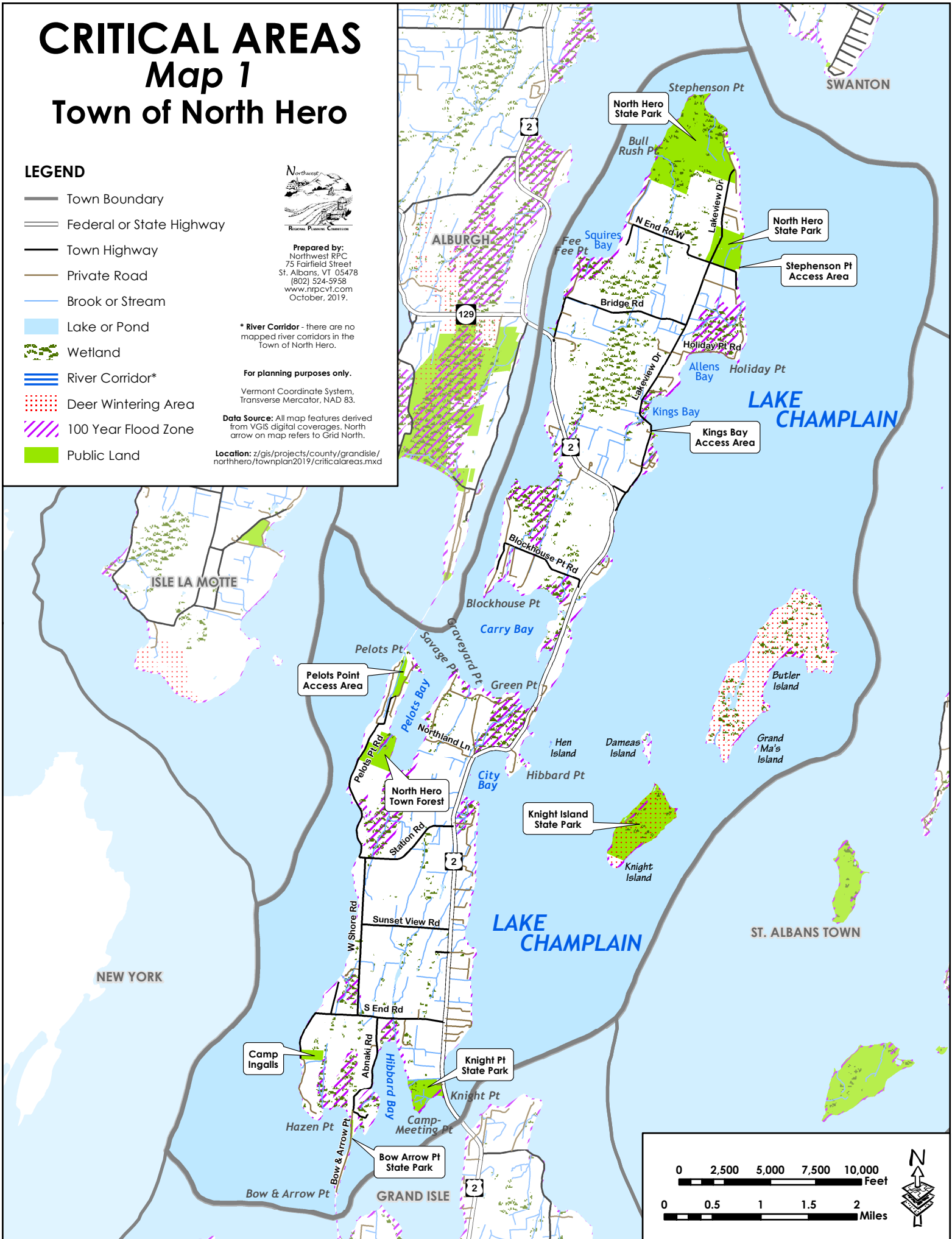
* River Corridor - there are no mapped river corridors in the Town of North Hero.

For planning purposes only.

Vermont Coordinate System,
Transverse Mercator, NAD 83.

Data Source: All map features derived from VGIS digital coverages. North arrow on map refers to Grid North.

Location: z:\gis\projects\county\grandisles\northhero\townplan2019\criticalareas.mxd



CRITICAL AREAS

Map 2

Town of North Hero

LEGEND

- Town Boundary
- Federal or State Highway
- Town Highway
- Private Road
- Brook or Stream
- Lake or Pond
- Significant Natural Communities
- Rare, Threatened or Endangered Species

Habitat Blocks

- 20 - 250 Acres
- 250 - 500 Acres
- 500 - 1,000 Acres



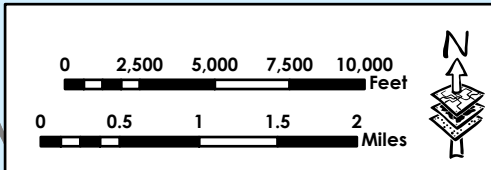
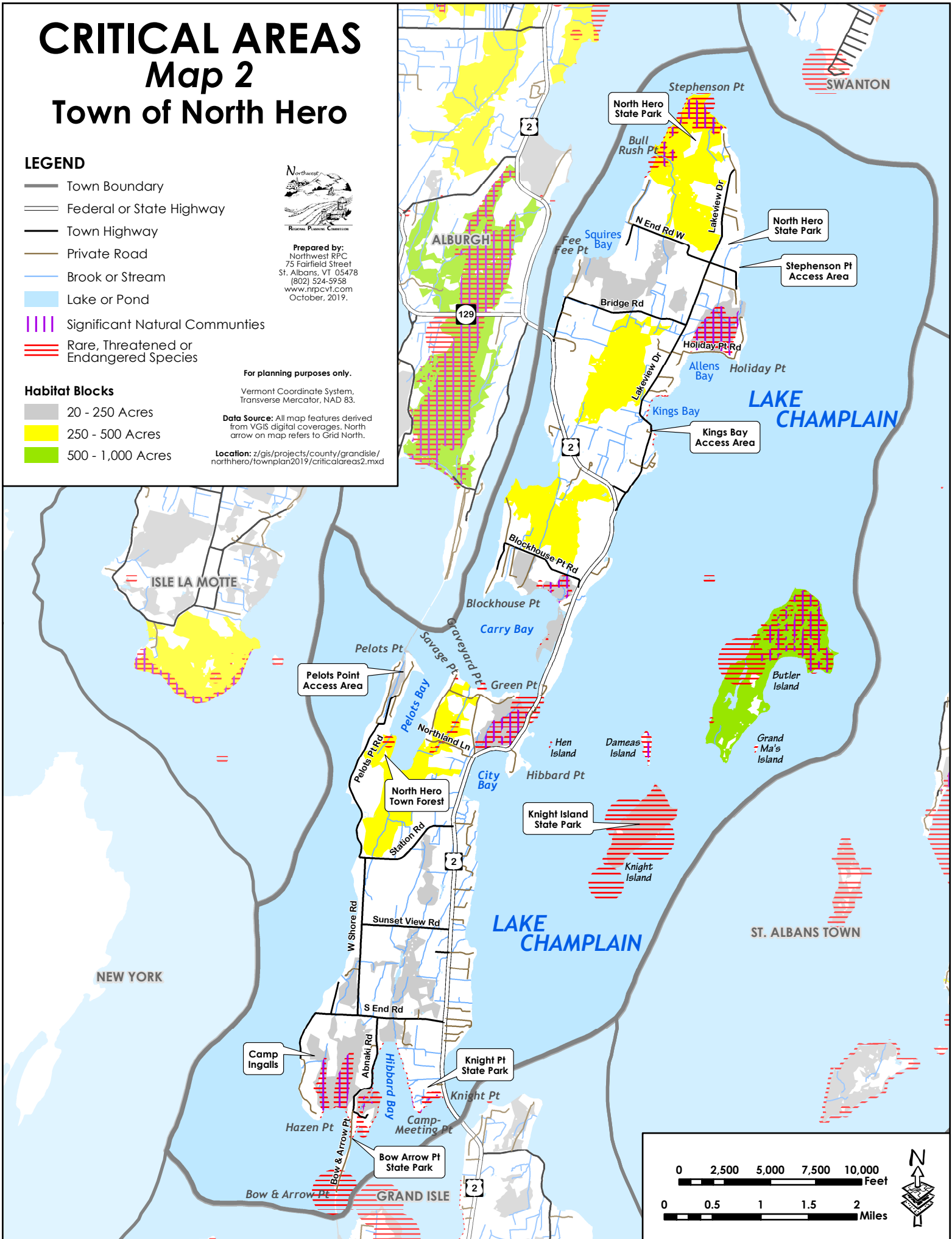
Prepared by:
Northwest RPC
75 Fairfield Street
St. Albans, VT 05478
(802) 524-5958
www.nrpcvt.com
October, 2019.

For planning purposes only.

Vermont Coordinate System,
Transverse Mercator, NAD 83.

Data Source: All map features derived
from VGIS digital coverages. North
arrow on map refers to Grid North.

Location: z/gis/projects/county/grandisle/
northhero/townplan2019/criticalareas2.mxd



CURRENT LAND USE

Town of North Hero

LEGEND

- Developed
 - Barren Land
 - Deciduous Forest
 - Evergreen Forest
 - Mixed Forest
 - Shrub/Scrub
 - Grassland/Herbaceous
 - Pasture/Hay
 - Cultivated Crops
 - Woody Wetlands
 - Emergency Herbaceous Wetlands
 - Open Water
- Town Boundary
 - Federal or State Highway
 - Town Highway
 - Private Road

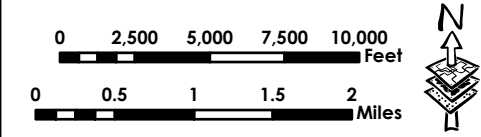
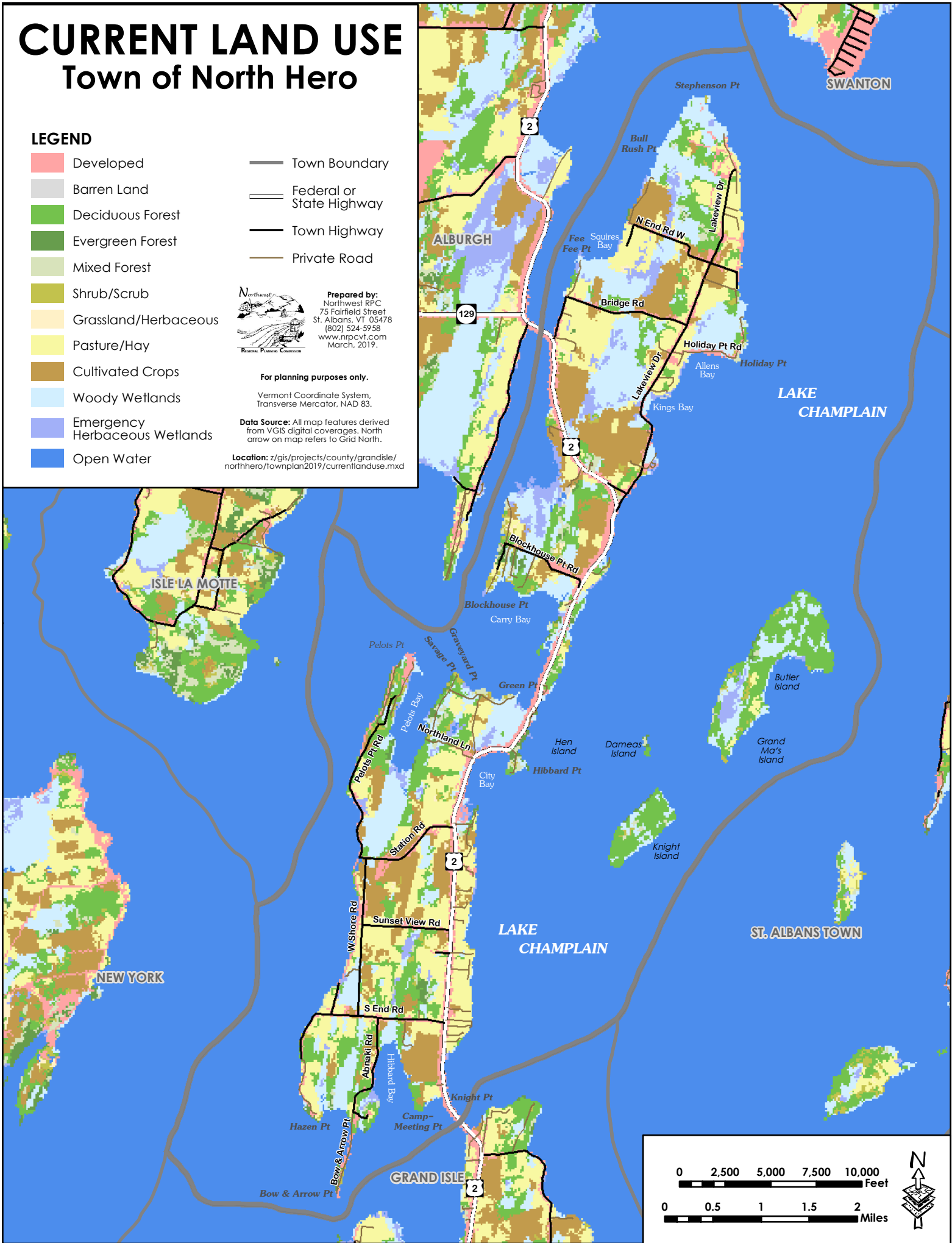


Prepared by:
Northwest RPC
75 Fairfield Street
St. Albans, VT 05478
(802) 524-5958
www.nrpcvt.com
March, 2019.

For planning purposes only.
Vermont Coordinate System,
Transverse Mercator, NAD 83.

Data Source: All map features derived from VGIS digital coverages. North arrow on map refers to Grid North.














Location: z:\gis\projects\county\grandisle\northhero\townplan2019\currentlanduse.mxd



FACILITIES & UTILITIES

Town of North Hero

LEGEND

-  Government
-  School
-  Fire Station
-  Town Boundary
-  Federal or State Highway
-  Town Highway
-  Private Road
-  Brook or Stream
-  Lake or Pond
-  Public Land
-  Courthouse/Police Dept.
-  Place of Worship
-  Cemetery
-  Access Area




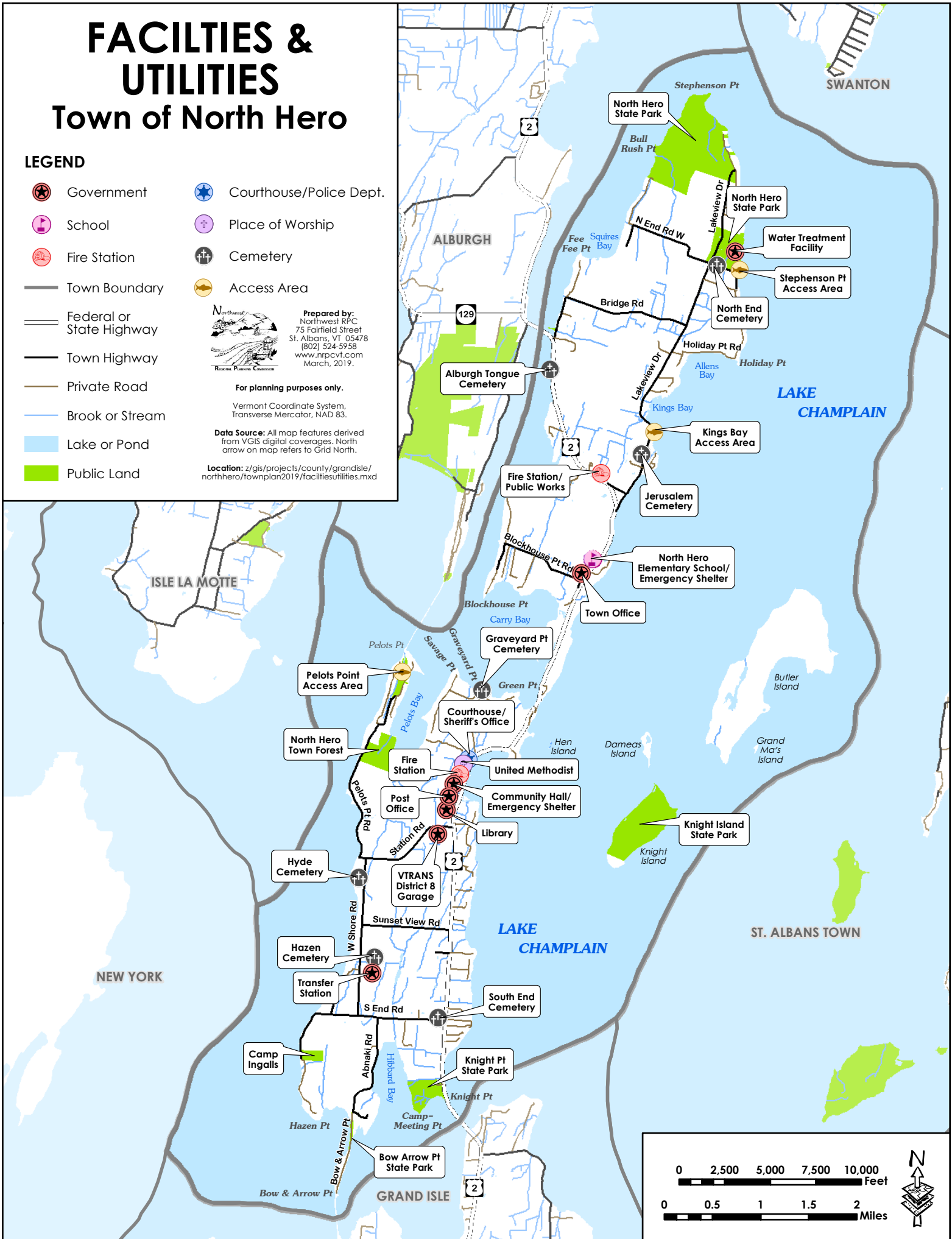
Prepared by:
Northwest RFC
75 Fairfield Street
St. Albans, VT 05478
(802) 524-5958
www.nrpcvt.com
March, 2019.

For planning purposes only.

Vermont Coordinate System,
Transverse Mercator, NAD 83.

Data Source: All map features derived
from VGIS digital coverages. North
arrow on map refers to Grid North.

Location: z/gis/projects/county/grandisle/
northhero/townplan2019/facilitiesutilities.mxd



PROPOSED LAND USE Town of North Hero

LEGEND

-  Town Boundary
-  Federal or State Highway
-  Town Highway
-  Private Road
-  Brook or Stream
-  Lake or Pond
-  Village District
-  Conservation District
-  Off Island District
-  Rural Lands District
-  Shoreland District
-  Flood Hazard Overlay District

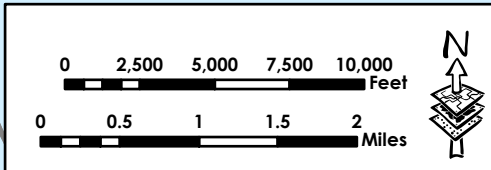
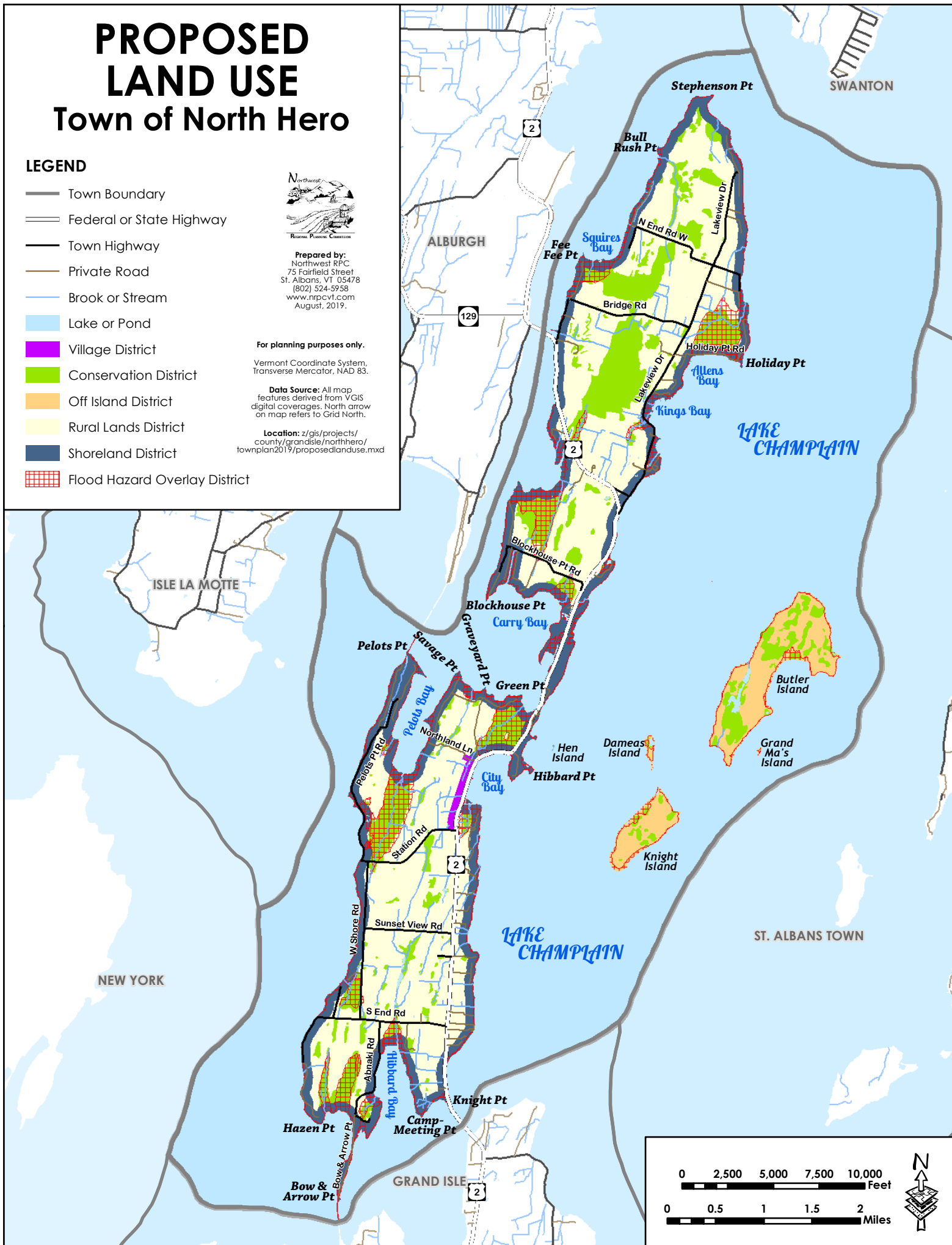


Prepared by:
Northwest RPC
75 Fairfield Street
St. Albans, VT 05478
(802) 524-5958
www.nrpcvt.com
August, 2019.

For planning purposes only.
Vermont Coordinate System,
Transverse Mercator, NAD 83.

Data Source: All map
features derived from VGIS
digital coverages. North arrow
on map refers to Grid North.



Location: z/gis/projects/
county/grandisle/northhero/
townplan2019/proposedlanduse.mxd



TRANSPORTATION

Town of North Hero

LEGEND

-  Federal Highway
-  Class 2 Town Highway
-  Class 3 Town Highway
-  Class 4 Town Highway
-  Town Boundary
-  Surfaced Road
-  Gravel Road
-  Soil or Graded Road
-  Unknown Road Surface
-  Brook or Stream
-  Lake or Pond



Prepared by:
Northwest RPC
75 Fairfield Street
St. Albans, VT 05478
(802) 524-5958
www.nrpcvt.com
March, 2019.

For planning purposes only.

Vermont Coordinate System,
Transverse Mercator, NAD 83.

Data Source: All map features derived
from VGIS digital coverages. North
arrow on map refers to Grid North.

Location: z:\gis\projects\county\grandisle/
northhero/townplan2019/transportation.mxd

