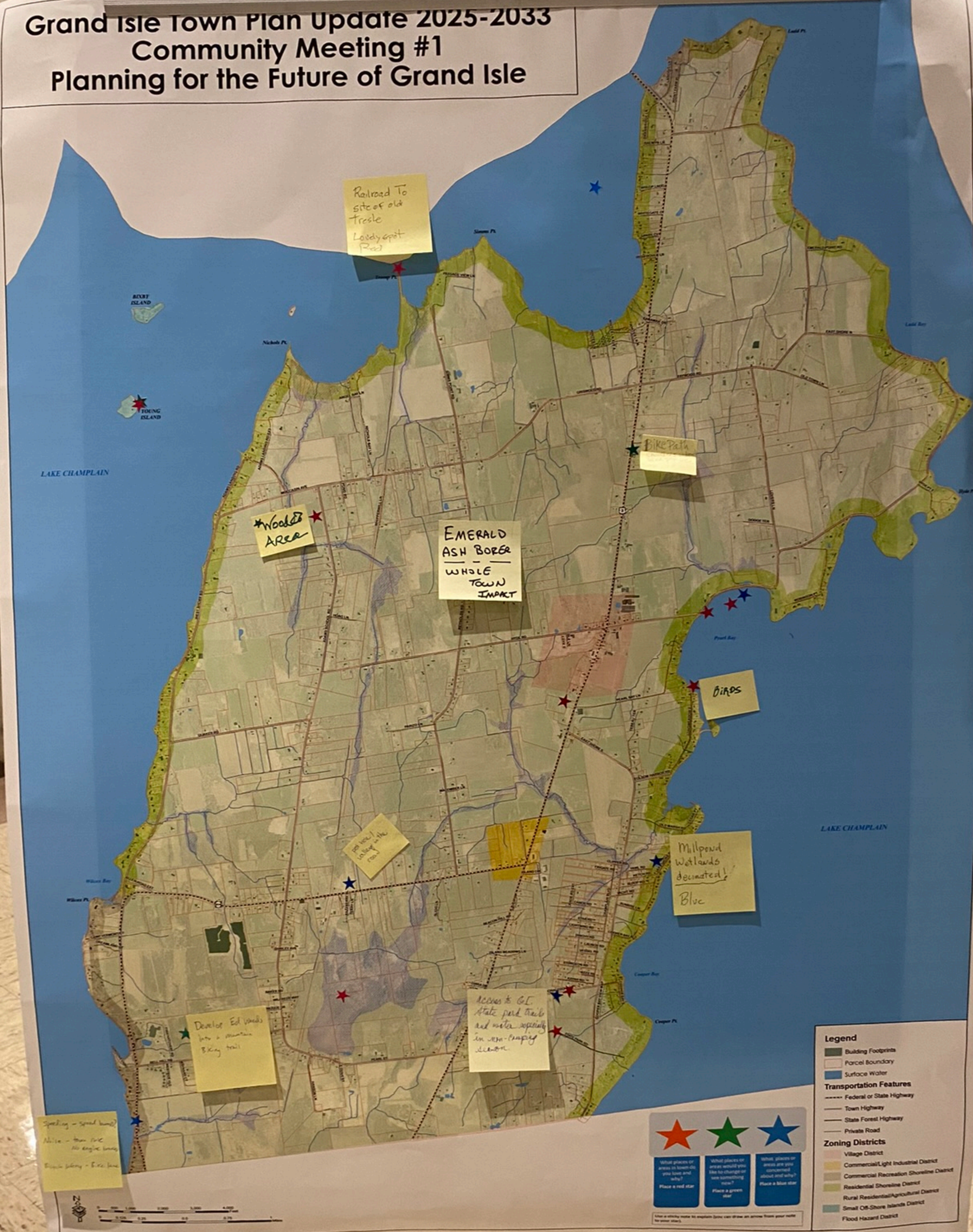


EXIT

# Grand Isle Town Plan Update 2025-2033 Community Meeting #1 Planning for the Future of Grand Isle



**Legend**

- Building Footprints
- Parcel Boundary
- Surface Water

**Transportation Features**

- Federal or State Highway
- Town Highway
- State Forest Highway
- Private Road


**Zoning Districts**

- Village District
- Commercial/Light Industrial District
- Commercial Recreation Shoreline District
- Residential Shoreline District
- Rural Residential/Agricultural District
- Small Off-Shore Islands District
- Flood Hazard District

**Star Legend**

- Red Star:** What pieces of areas do you think you like to change or see something new? Place a red star.
- Green Star:** What pieces of areas would you like to change or see something new? Place a green star.
- Blue Star:** What pieces of areas are you concerned about and why? Place a blue star.

Use a sticky note to explain (you can draw an arrow from your note to the star).



WHSLE  
TOWN  
IMPACT

BIRDS

pot hole /  
valley in the  
road















Millpond  
Wetlands  
decimated!  
Blue

Develop Ed Weeds  
into a mountain  
Biking trail

access to G.I.  
State park trails  
and water especially  
in non-camping  
season.

Speeding - speed bumps,  
Noise - town rule  
No engine bans  
Bicycle safety - Bike lane

**Legend**

-  Building Footprints
-  Parcel Boundary
-  Surface Water
- Transportation Features**
-  Federal or State Highway
-  Town Highway
-  State Forest Highway
-  Private Road
- Zoning Districts**
-  Village District
-  Commercial/Light Industrial District
-  Commercial Recreation Shoreline District
-  Residential Shoreline District
-  Rural Residential/Agricultural District
-  Small Off-Shore Islands District
-  Flood Hazard District



What places or areas in town do you love and why?  
Place a red star




What places or areas would you like to change or see something new?  
Place a green star



What places or areas are you concerned about and why?  
Place a blue star

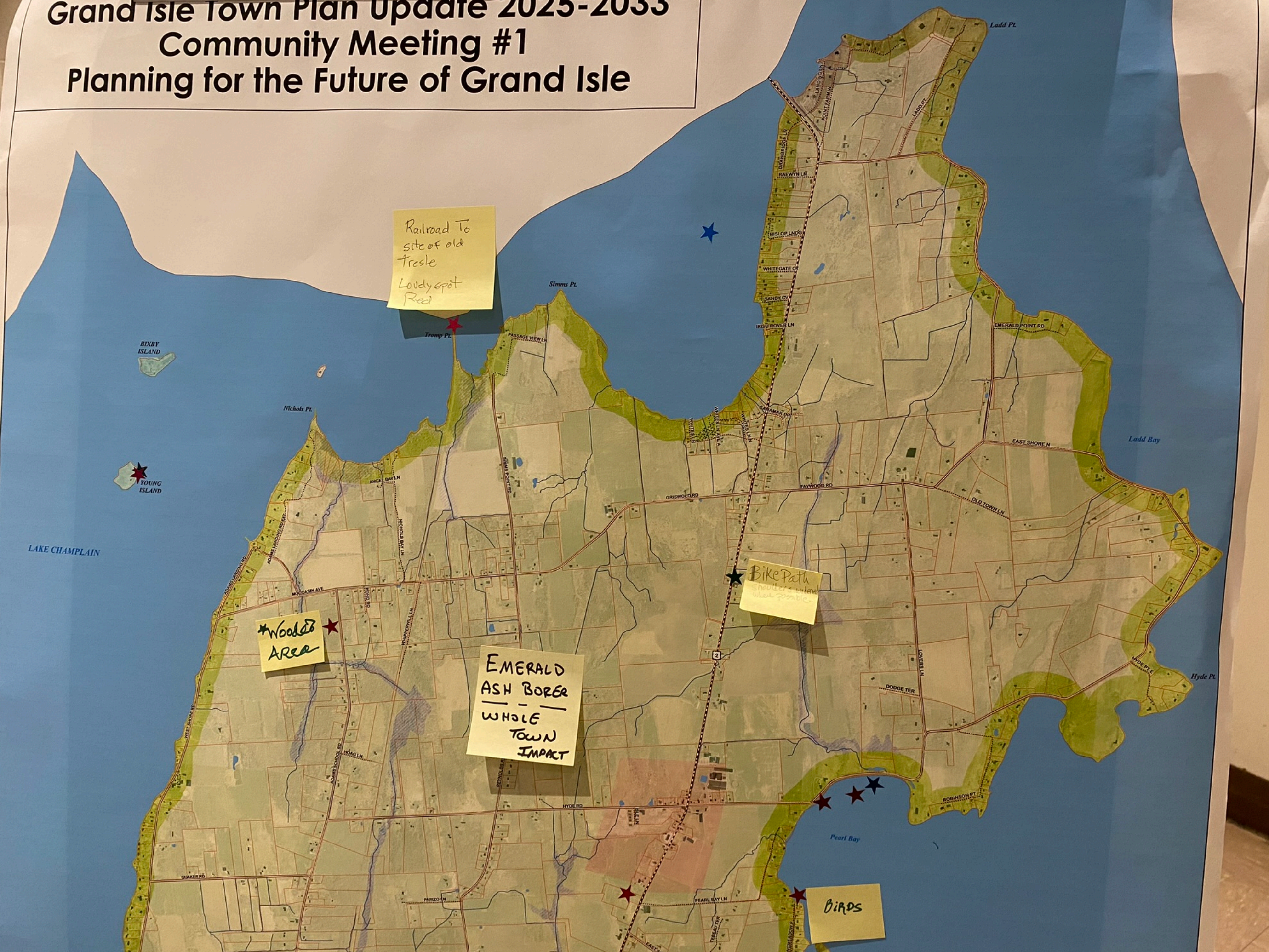
Use a sticky note to explain (you can draw an arrow from your note to your star)



# Grand Isle Town Plan Update 2025-2033

## Community Meeting #1

### Planning for the Future of Grand Isle



Railroad To  
site of old  
trestle  
Loudy spot  
Red

\*Wooded  
Area \*

EMERALD  
ASH BORER  
—  
WHOLE  
TOWN  
IMPACT

Bike Path  
should follow  
what possible

BIRDS