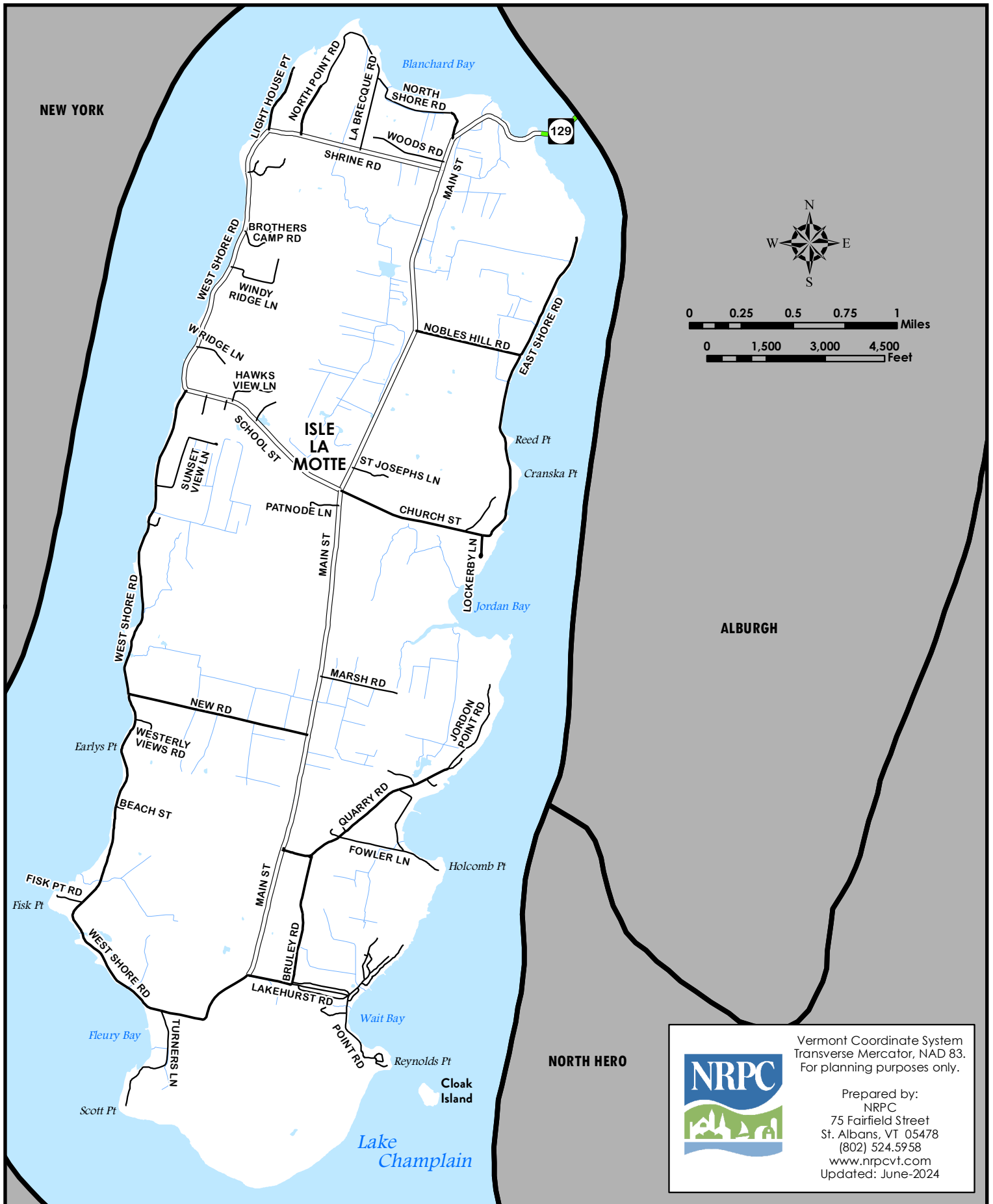


# ISLE LA MOTTE ROADS



# ISLE LA MOTTE ROADS

Access Rd  
Beach St  
Berry St E  
Big Mdw  
Brothers Camp Rd  
Bruley Rd  
Cedar Rdg  
Church St  
E Shore Rd  
Fisk Pt Rd  
Fowler Ln

Hawks View Ln  
Hidden Pond Ln  
Hill Rd  
Hill Rd Ext  
Jordan Pt Rd  
La Brecque Rd  
Lakehurst Rd  
Light House Pt  
Lockerby Ln  
Main St  
Marsh Rd

Meadow Ln  
New Rd  
Nobles Hill Rd  
N Pt Rd  
N Shore Rd  
Patnode Ln  
Pine St  
Point Rd  
Point Rd Ext  
Quarry Rd  
Ridge Rd

Ridge Rd Ext  
St Annes Rd  
St Edmund Ln  
St Josephs Ln  
School St  
School St Ext  
Senesac Pl  
Shrine Rd  
Small Mdw  
Summer Pl Rd  
Sunset View Ln

Toms Ln  
Turners Ln  
VT Route 129  
Waterfront Rd N  
Waterfront Rd S  
W Rdg Ln  
W Shore Rd  
Westerly Views Rd  
Windy Rdg Ln  
Woods Rd

# LEGEND

## SITE TYPE FEATURES

### Public/Semi-Public

- Government (State, Local, etc.)
- Educational Facility
- Library
- Railroad Station
- House of Worship
- Cemetery
- Museum/Cultural
- Visitor/Information Center
- Community/Recreation Facility
- State Park
- Campground/Youth Camp
- Public Gathering
- Public Beach
- Boat Ramp/Dock
- Access Point
- Trailhead
- Park and Ride/Commuter Lot
- Rest Stop/Roadside Park
- Public Telephone

### Residential

- Single Family Dwelling
- Multi-Family Dwelling
- Mobile Home
- Condominium
- Camp/Seasonal Home
- Other Residential
- Residential Farm
- Nursing Home/Long Term Care

### Industrial/Utility

- Industrial
- Utility
- Utility Pole w/ Phone
- Manufacturing Facility
- Warehouse
- Gravel Pit/Quarry/Mine
- Hydroelectric Facility
- Solar Facility
- Wind Facility
- Communication Box
- Communication Tower
- Lookout Tower
- Water Tower
- Pump Station
- Substation
- Transfer Station
- Wastewater Treatment Plant

### Miscellaneous

- Gated w/ Building
- Gated w/o Building
- Air Support/Maintenance
- Helipad/Heliport/Helisport
- RV Hookup
- Accessory Building
- Development Site
- Temporary Structure
- Other/Unknown/Abandoned

### Emergency

- Ambulance Service
- Health Clinic
- Fire Station
- Law Enforcement
- Prison/Correctional Facility
- Morgue

### Commercial

- Commercial
- Commercial w/ Residence
- Commercial Farm
- Lodging
- Sugarhouse

### Hydrants

- Municipal Hydrant
- Dry Hydrant
- Pressurized Hydrant
- Drafting Site

**Disclaimer:**  
Site addresses may not correspond to the official VT Enhanced 911 addressing system. Contact the Town 911 Coordinator for Road and Esite Data updates. **For Planning Purposes Only.**

## TRANSPORTATION FEATURES

- Interstate Highway
- Federal Highway
- State Highway
- Class 1 Town Highway
- Class 2 Town Highway
- Class 3 Town Highway
- Class 4 Town Highway
- State Forest Highway
- Private Road
- Railroad
- Legal Trail
- Driveway

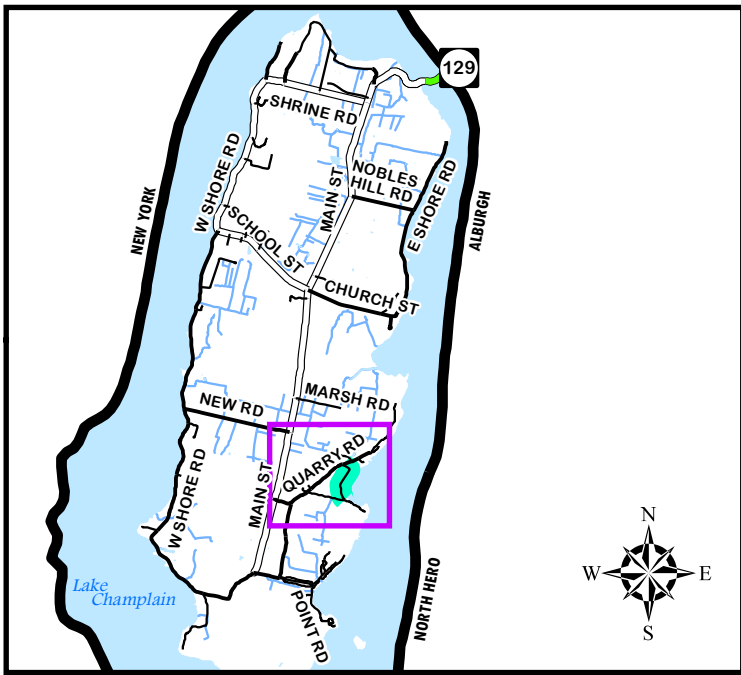
## SURFACE WATER FEATURES

- River, Stream or Brook
- Lake, Pond or River

## OTHER FEATURE

- Town Boundary

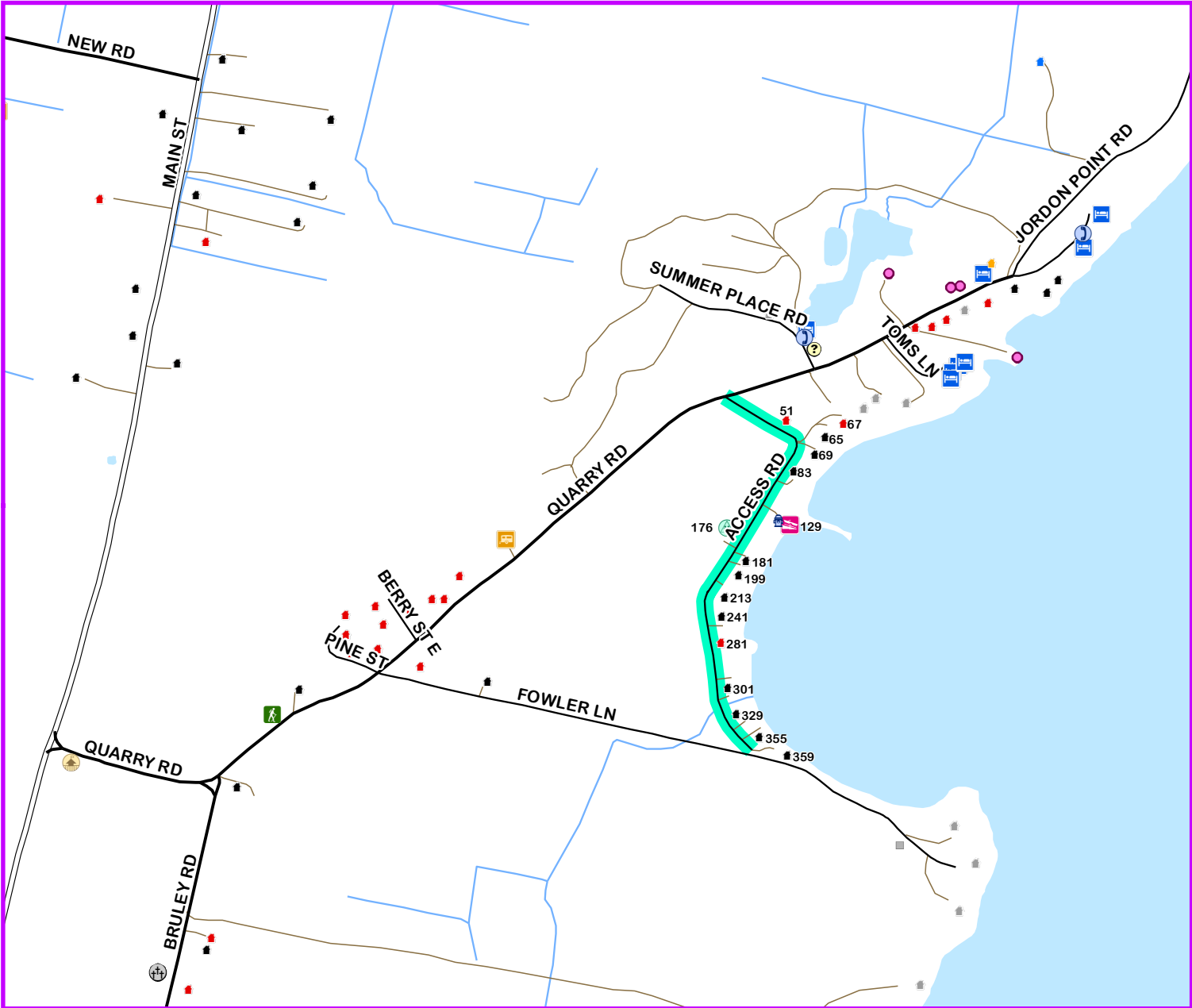
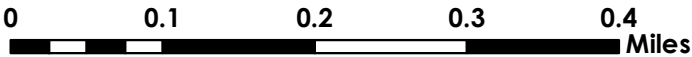
**Data Sources:**  
All map features derived from VGIS digital coverages. North arrow on map refers to Grid North.



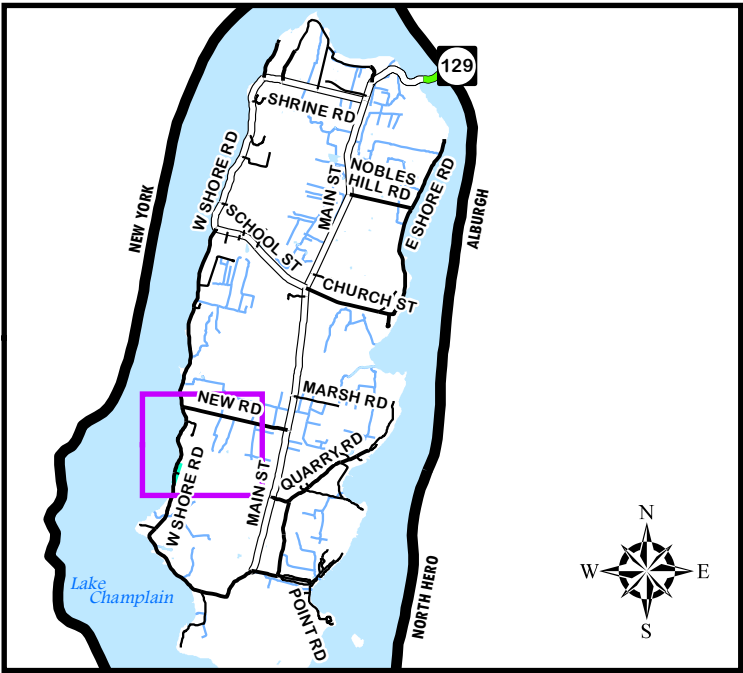
# ACCESS ROAD

 ACCESS RD

To view the full legend, look at the beginning of this road atlas.



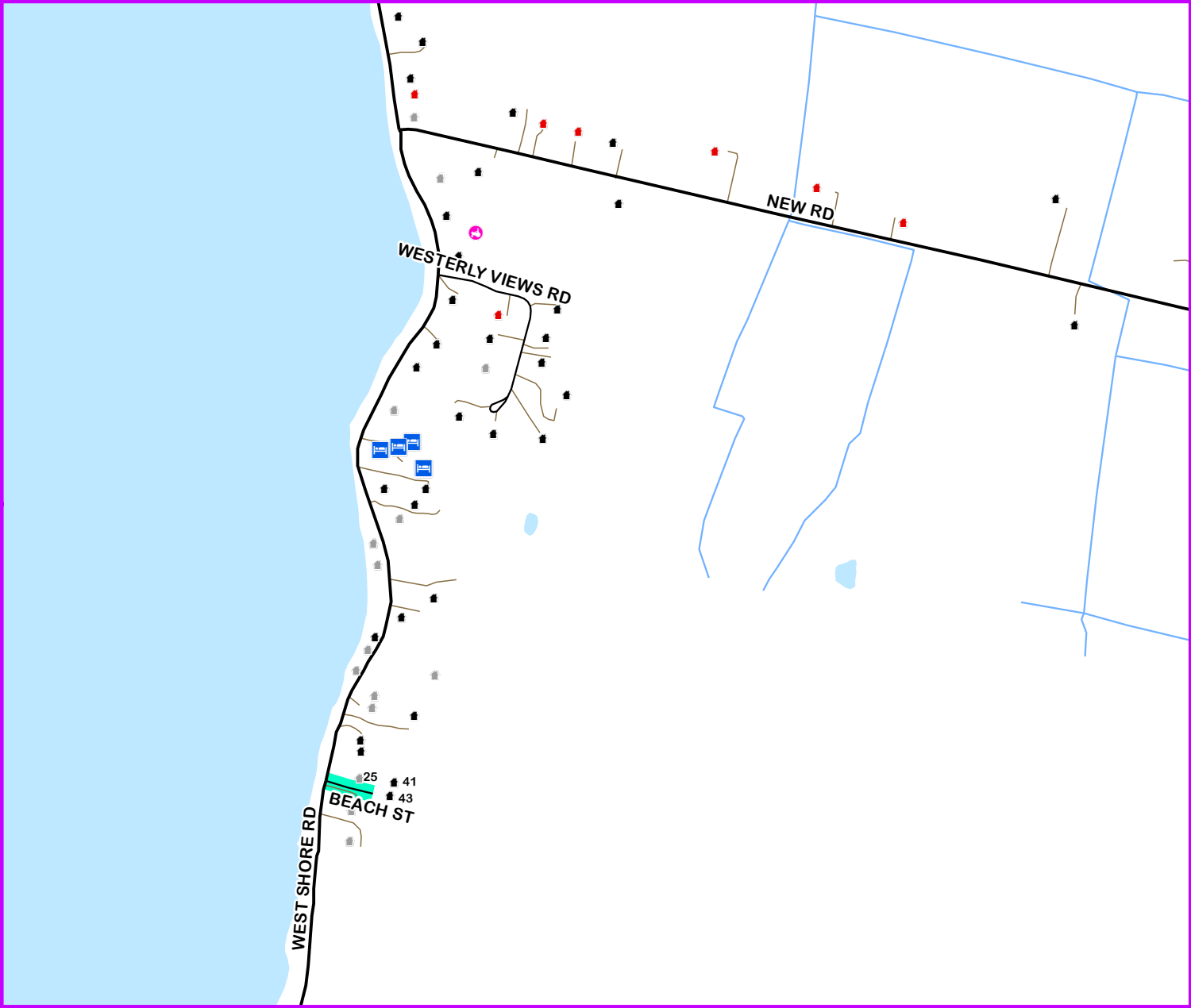
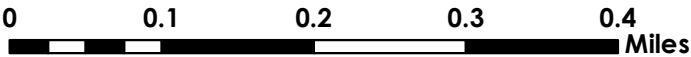
DISCLAIMER: Site addresses may not correspond to the official VT Enhanced 911 addressing system. For planning purposes only.

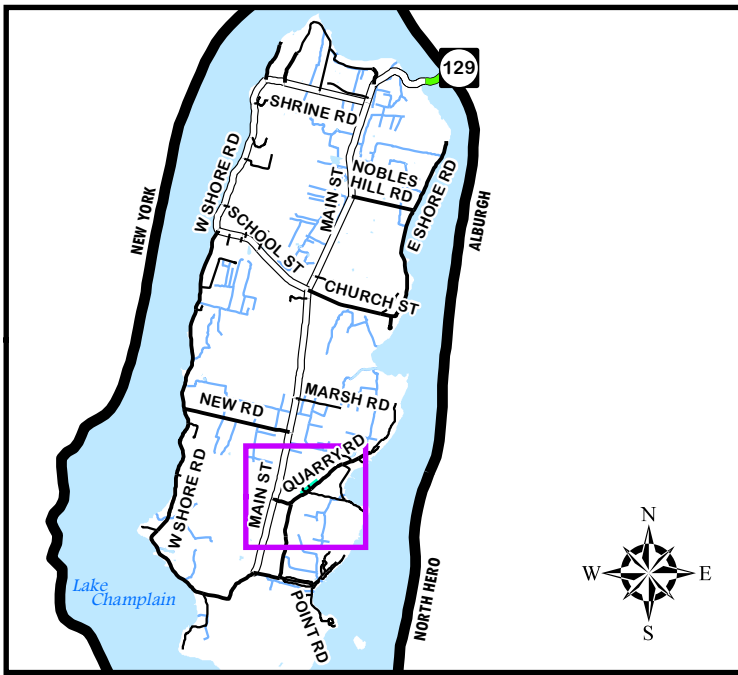


# BEACH STREET

 BEACH ST

To view the full legend, look at the beginning of this road atlas.

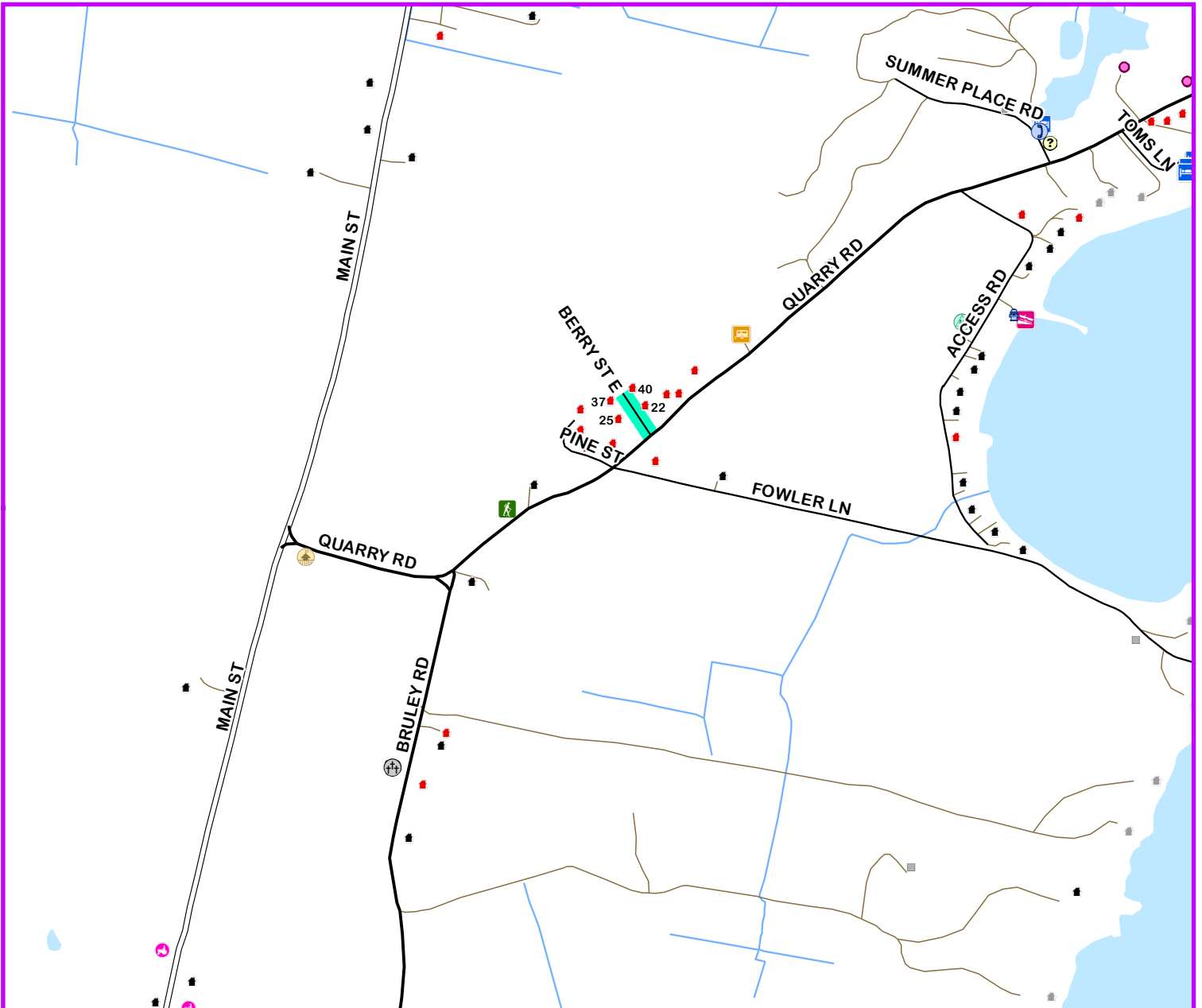
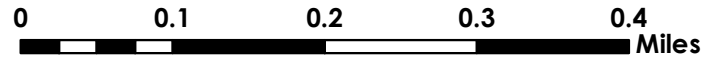




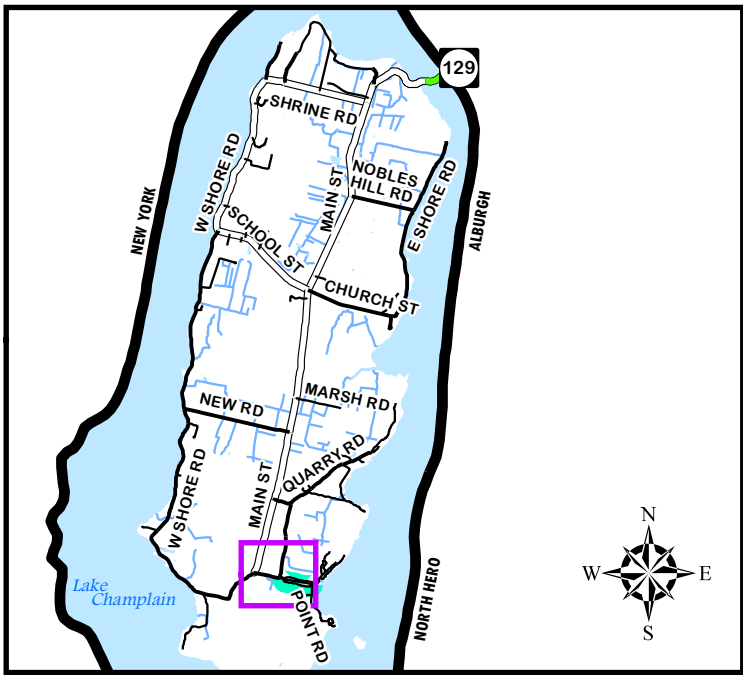
# BERRY STREET EAST

 BERRY ST E

To view the full legend, look at the beginning of this road atlas.



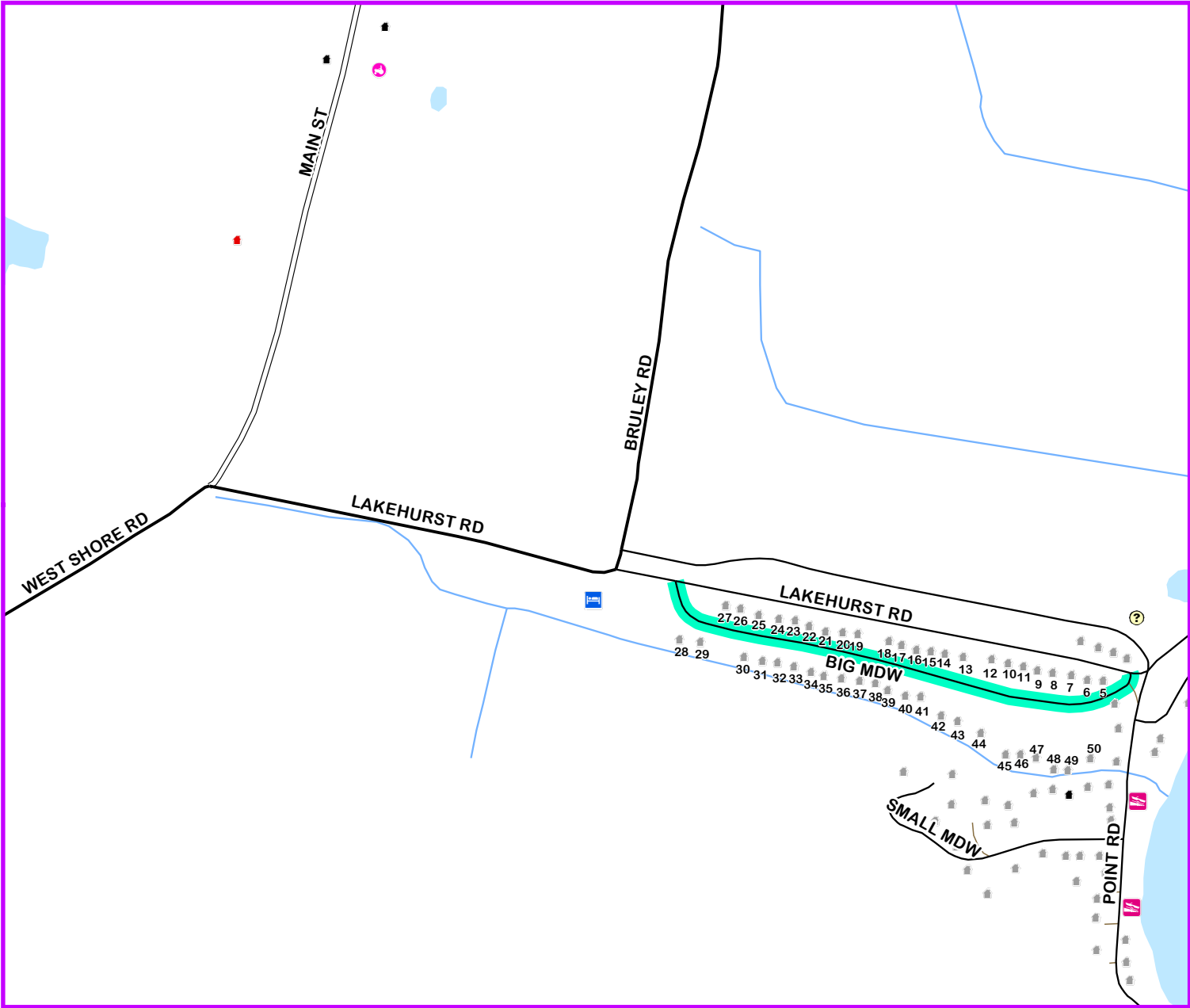
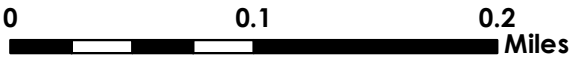
DISCLAIMER: Site addresses may not correspond to the official VT Enhanced 911 addressing system. For planning purposes only.



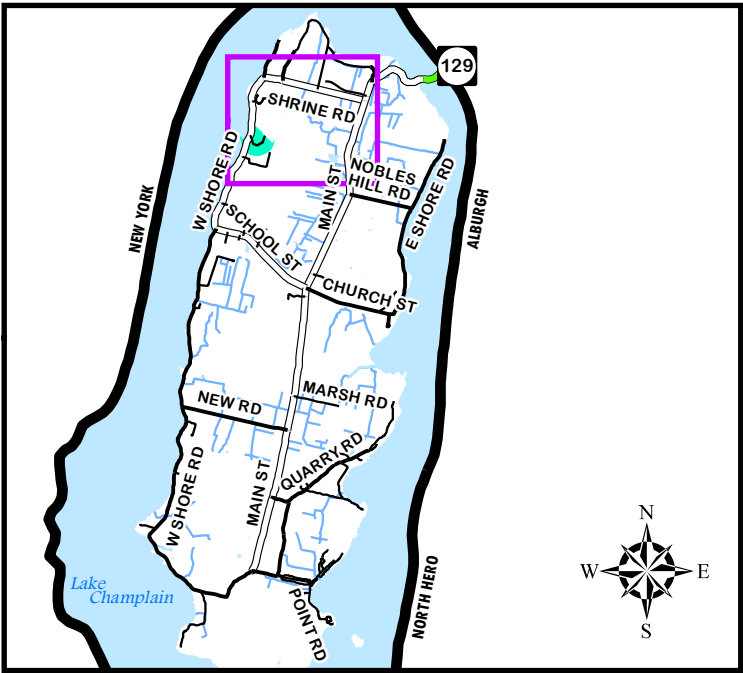
# BIG MEADOW

 BIG MDW

To view the full legend, look at the beginning of this road atlas.



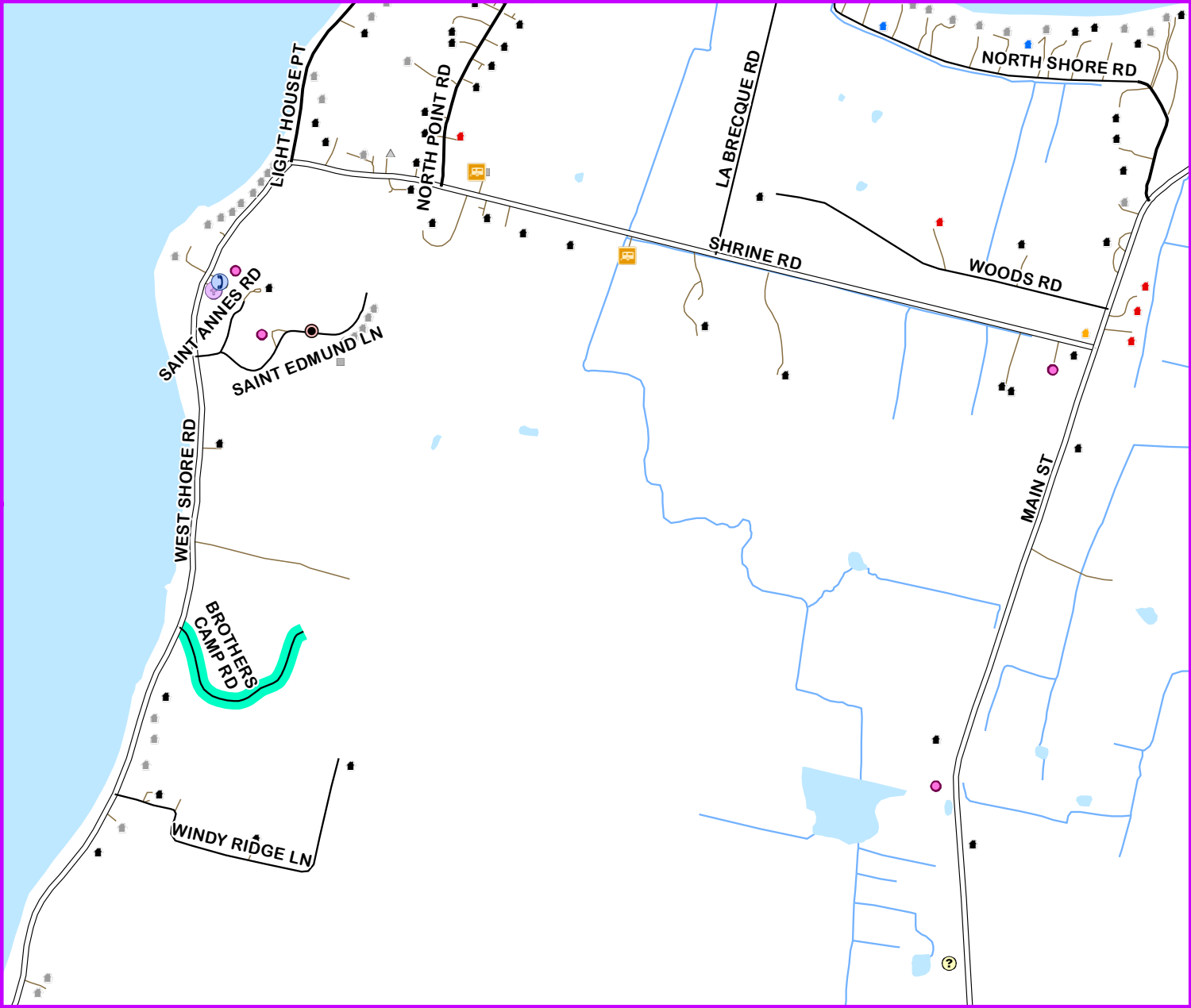
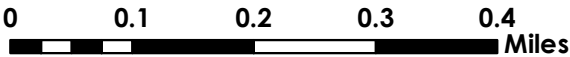
DISCLAIMER: Site addresses may not correspond to the official VT Enhanced 911 addressing system. For planning purposes only.



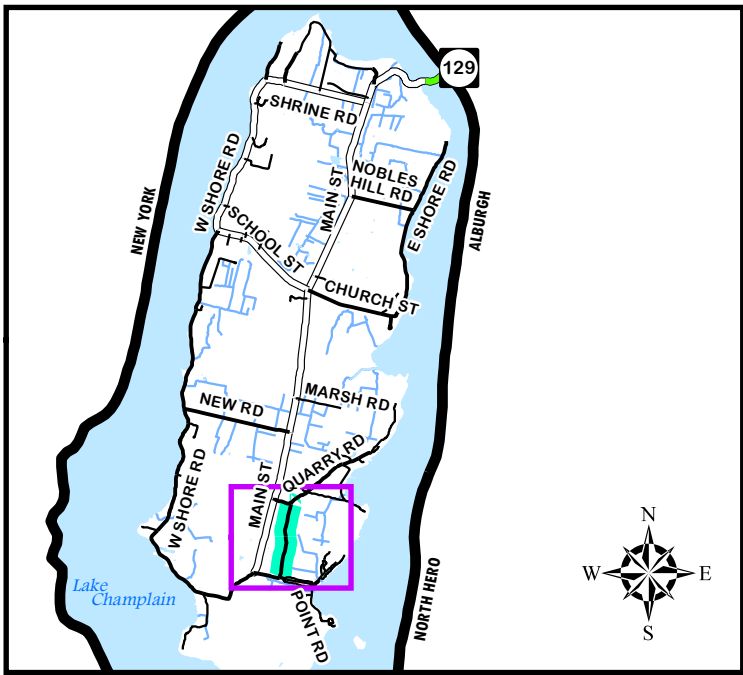
# BROTHERS CAMP ROAD

 BROTHERS CAMP RD

To view the full legend, look at the beginning of this road atlas.



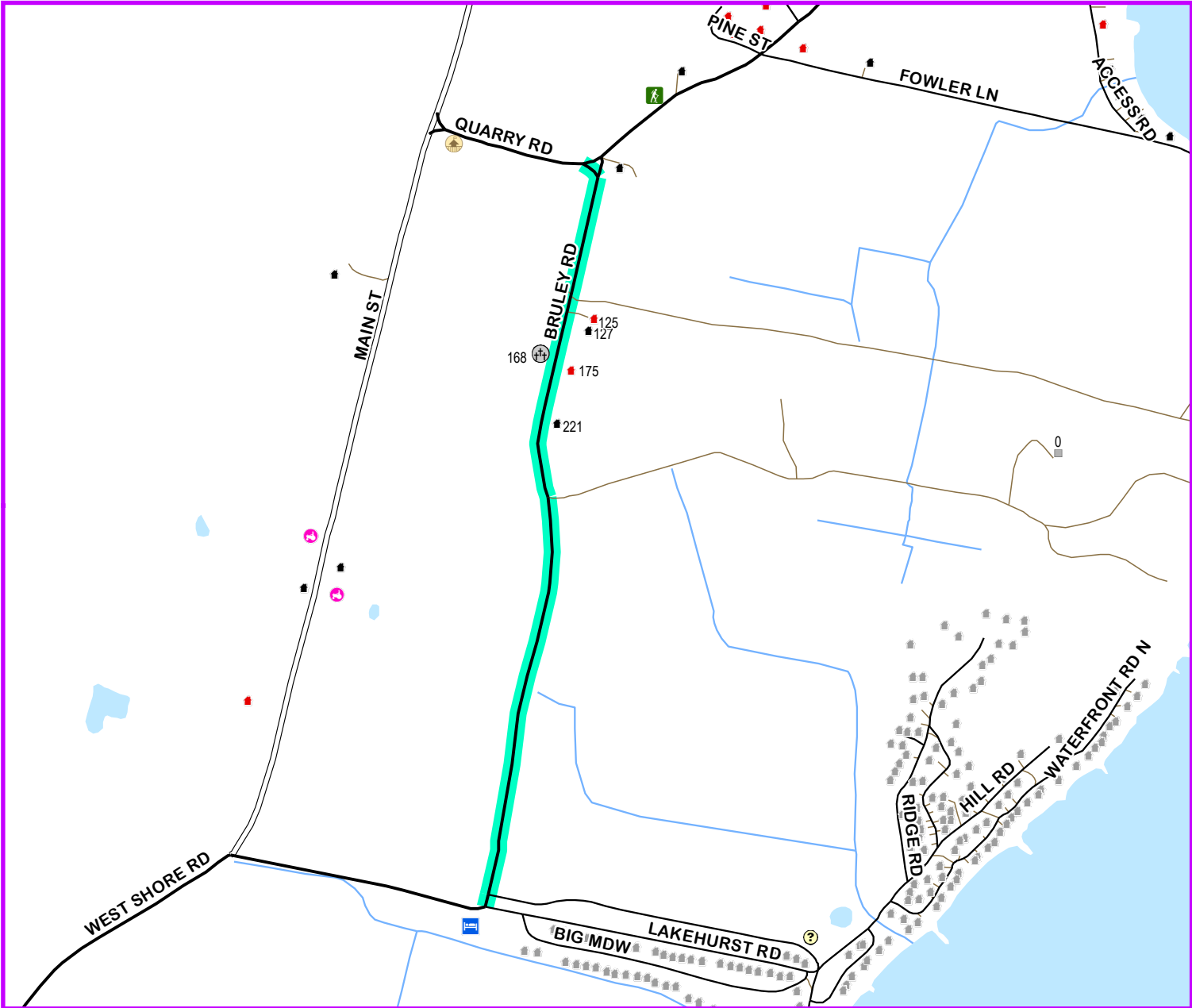
DISCLAIMER: Site addresses may not correspond to the official VT Enhanced 911 addressing system. For planning purposes only.



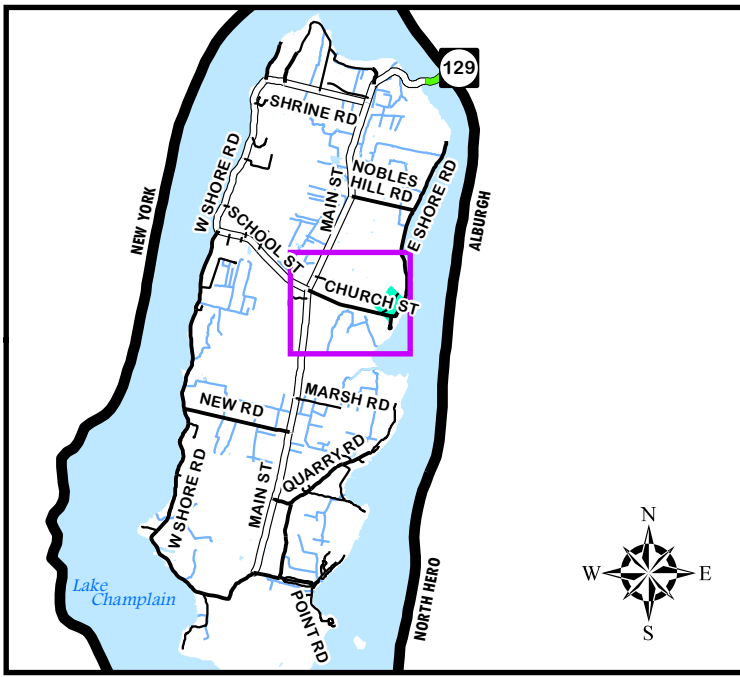
# BRULEY ROAD

BRULEY RD

To view the full legend, look at the beginning of this road atlas.



DISCLAIMER: Site addresses may not correspond to the official VT Enhanced 911 addressing system. For planning purposes only.

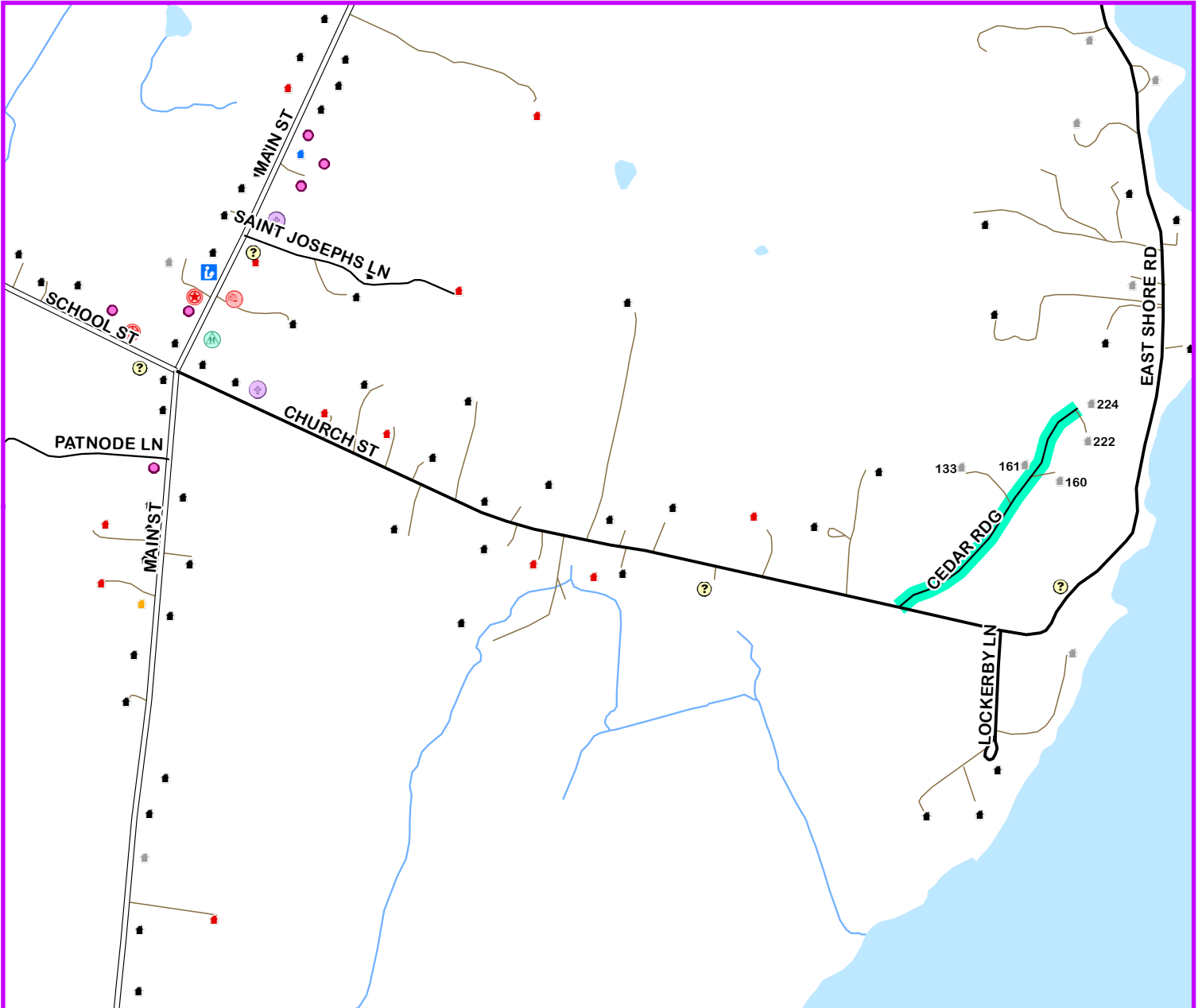


# CEDAR RIDGE

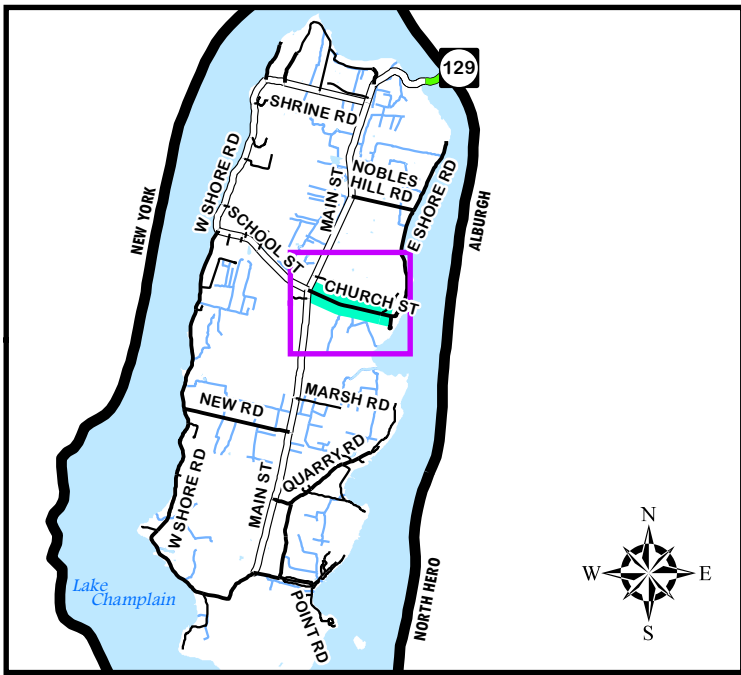
 CEDAR RDG

To view the full legend, look at the beginning of this road atlas.

0 0.1 0.2 0.3 0.4 Miles



DISCLAIMER: Site addresses may not correspond to the official VT Enhanced 911 addressing system. For planning purposes only.

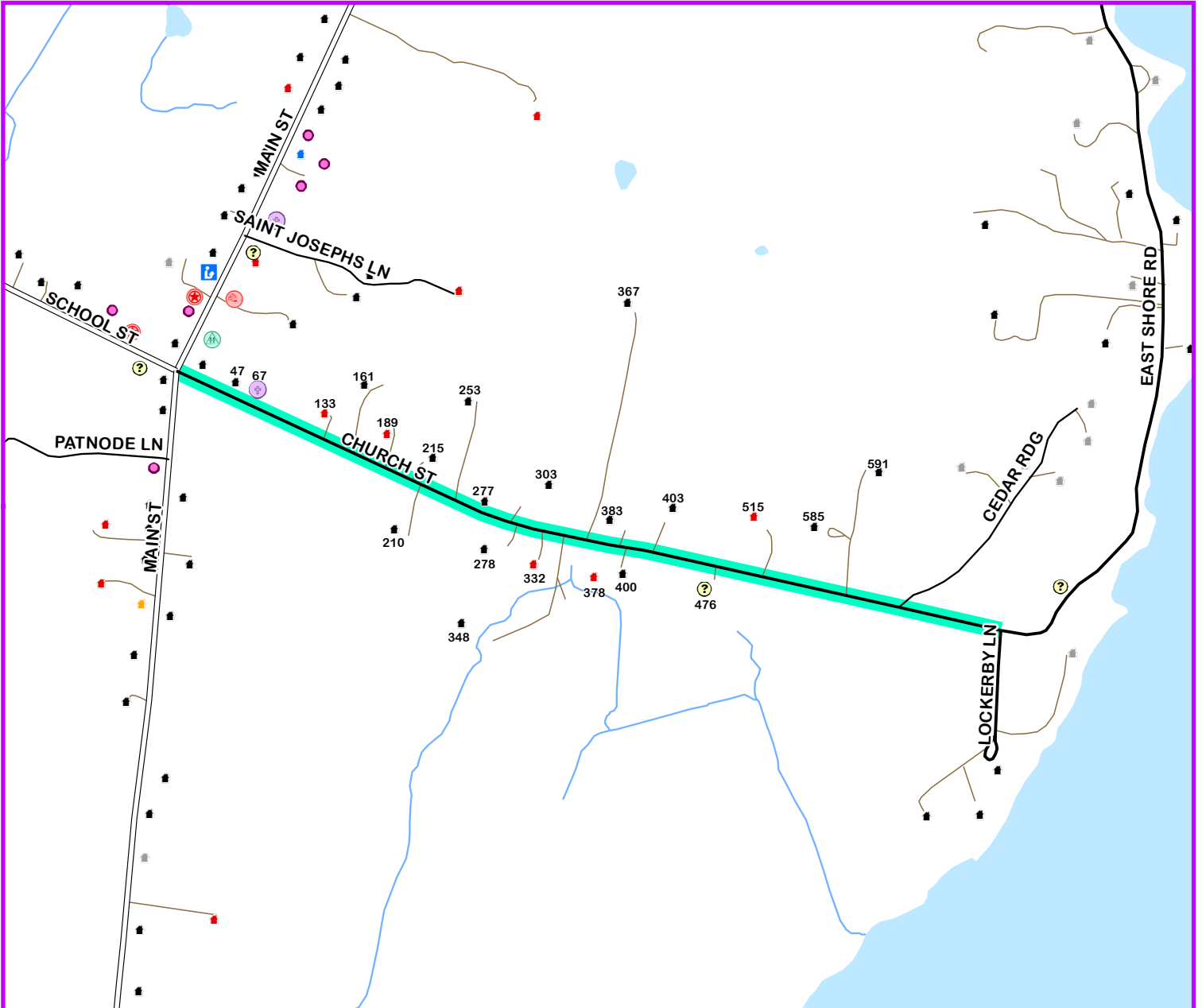


# CHURCH STREET

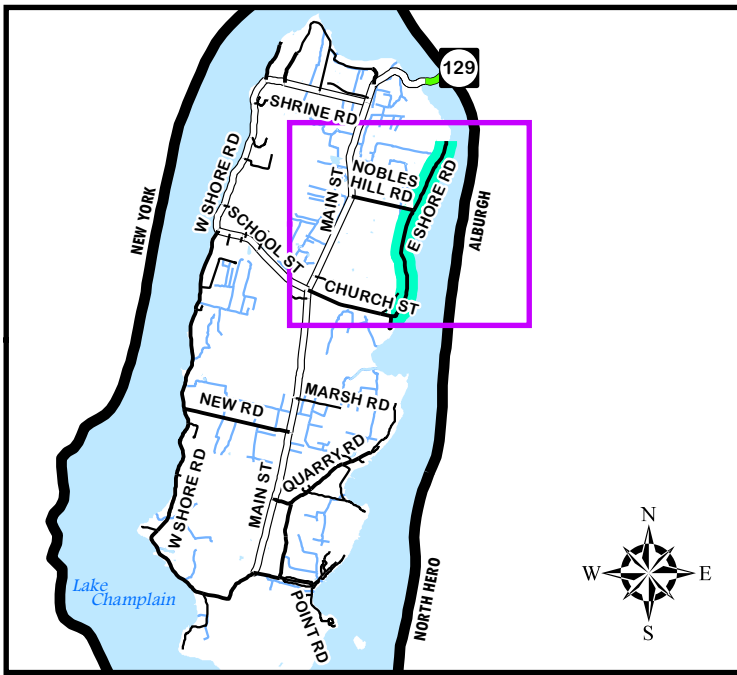
 CHURCH ST

To view the full legend, look at the beginning of this road atlas.

0 0.1 0.2 0.3 0.4 Miles




DISCLAIMER: Site addresses may not correspond to the official VT Enhanced 911 addressing system. For planning purposes only.




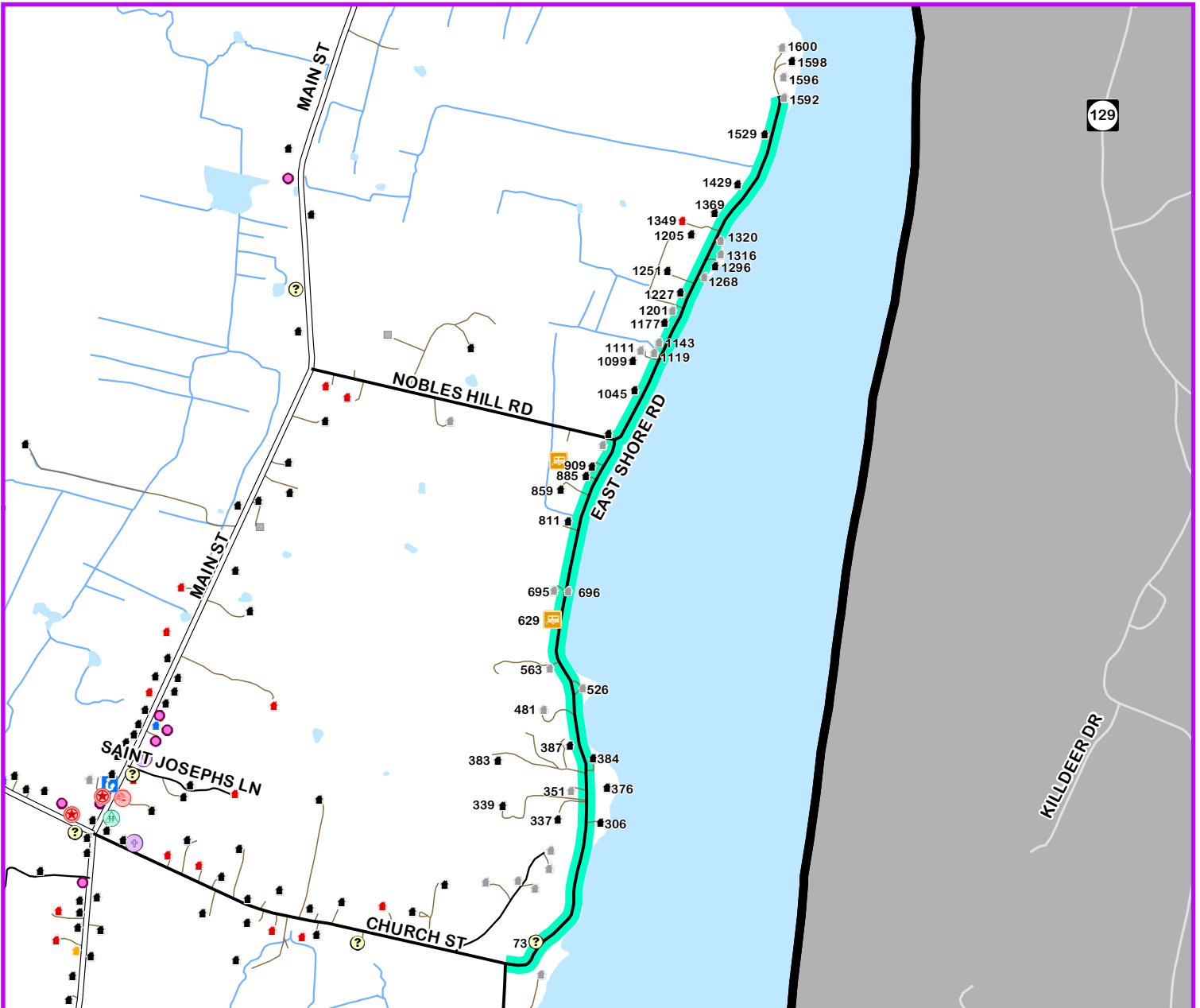
# EAST SHORE ROAD

 EAST SHORE RD

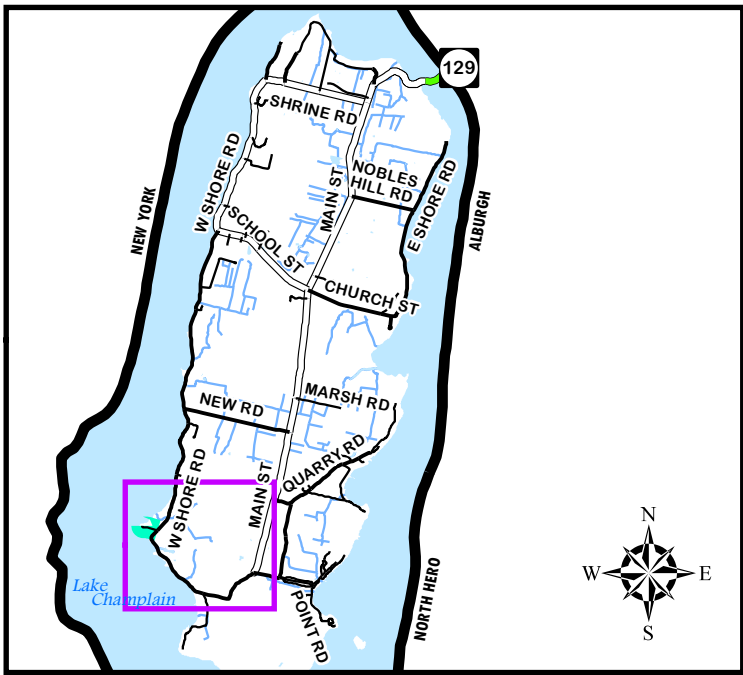
To view the full legend, look at the beginning of this road atlas.



0 0.1 0.2 0.3 0.4  
 Miles



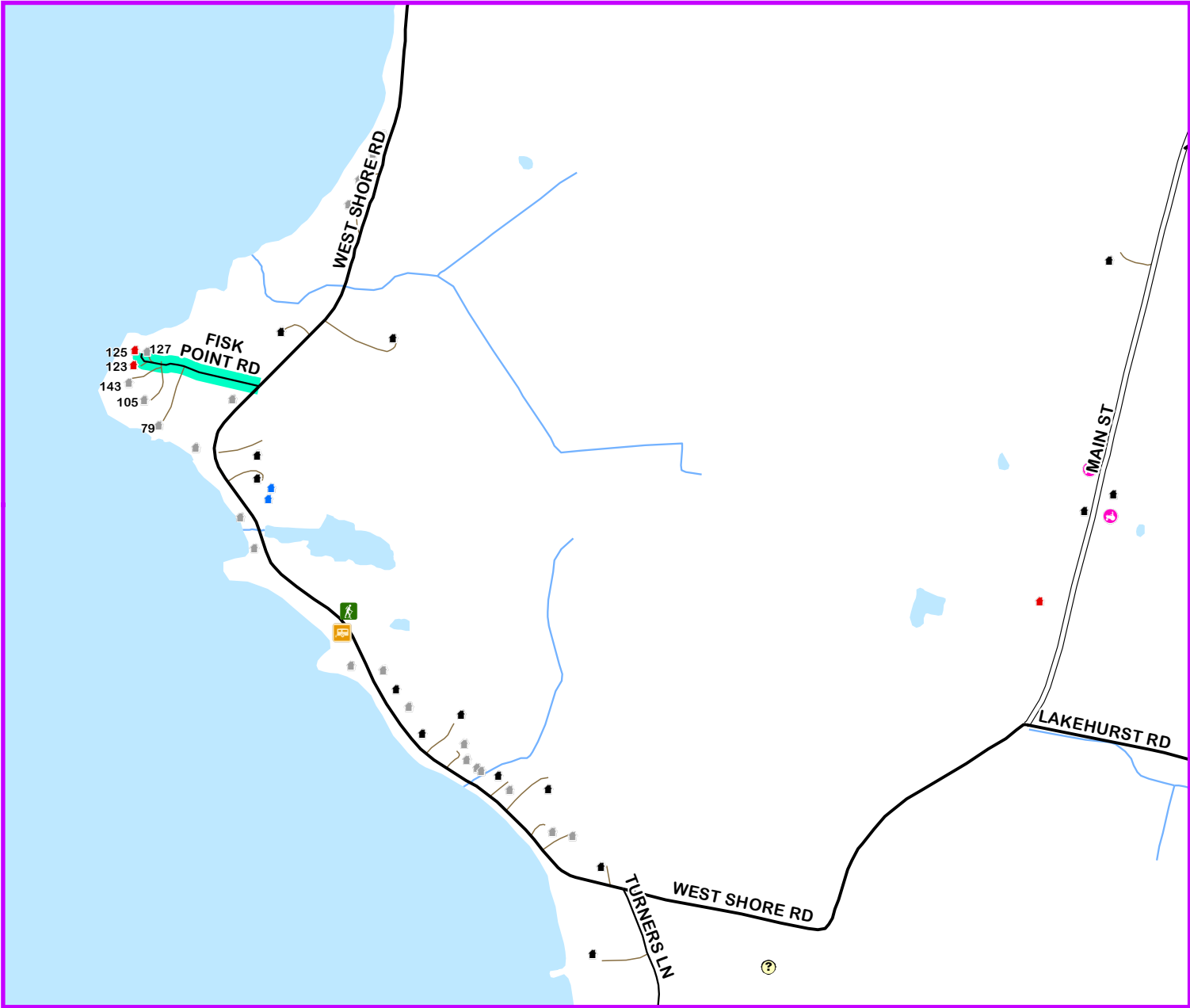
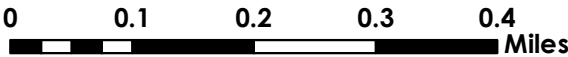
DISCLAIMER: Site addresses may not correspond to the official VT Enhanced 911 addressing system. For planning purposes only.



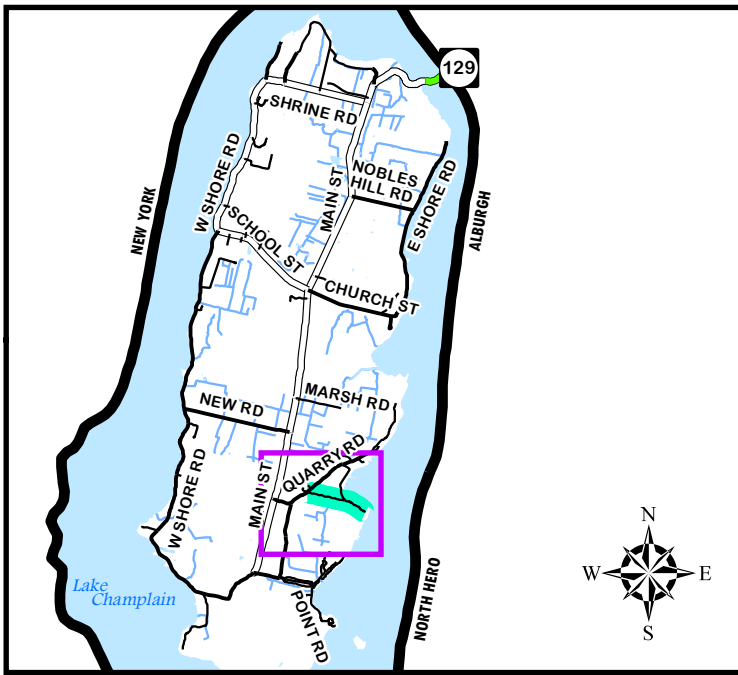
# FISK POINT ROAD

 FISK POINT RD

To view the full legend, look at the beginning of this road atlas.



DISCLAIMER: Site addresses may not correspond to the official VT Enhanced 911 addressing system. For planning purposes only.

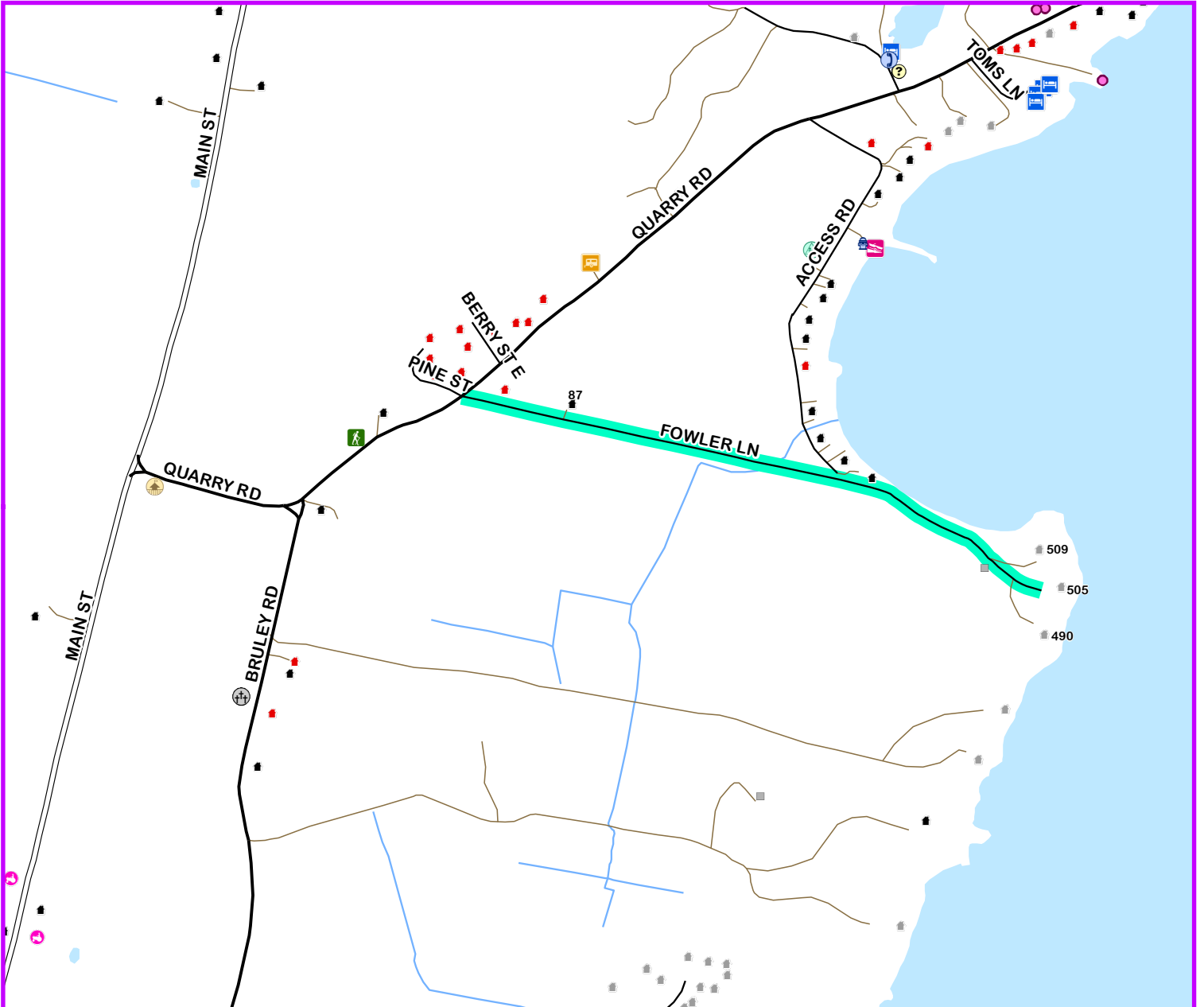


# FOWLER LANE

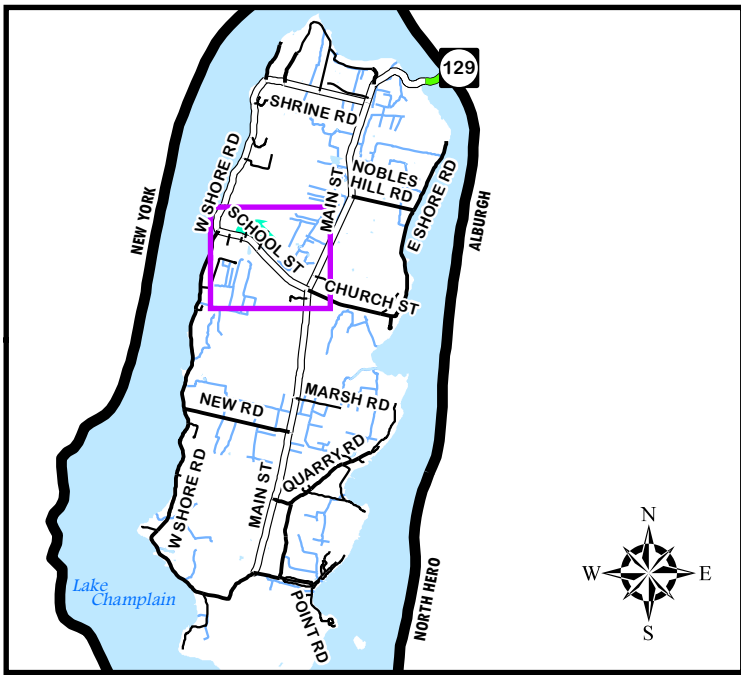
FOWLER LN

To view the full legend, look at the beginning of this road atlas.

0 0.1 0.2 0.3 0.4 Miles



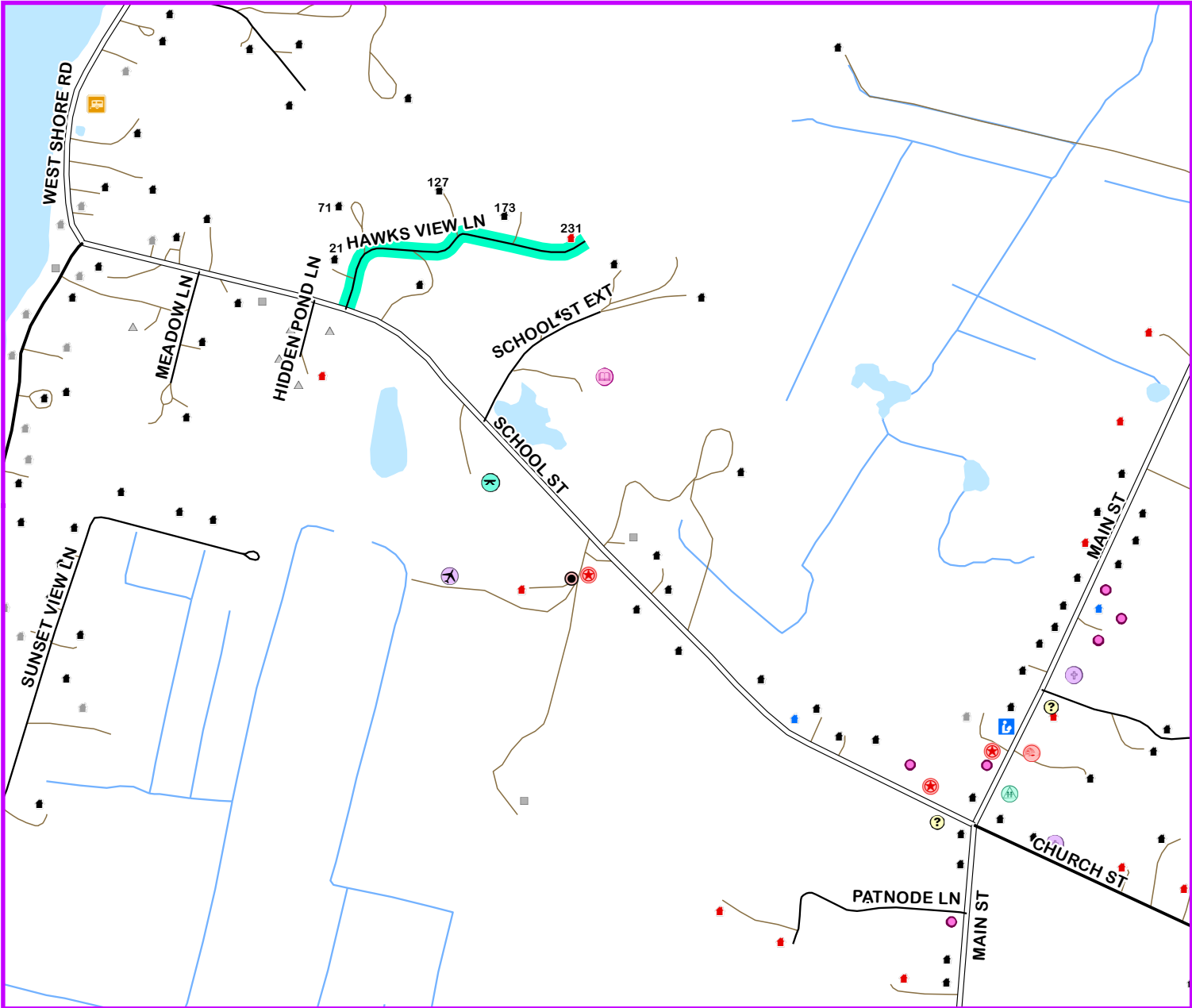
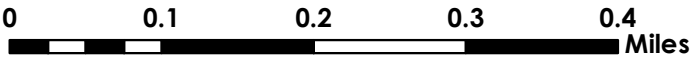
DISCLAIMER: Site addresses may not correspond to the official VT Enhanced 911 addressing system. For planning purposes only.



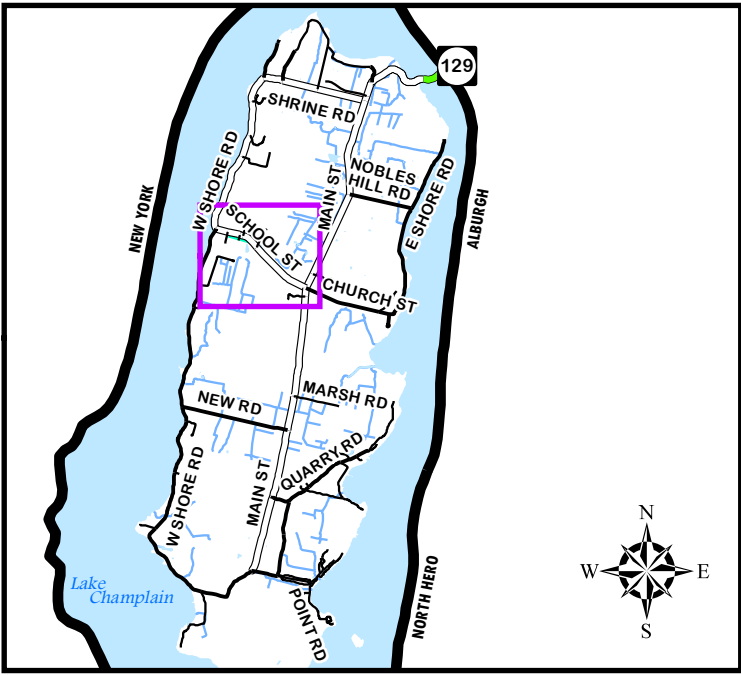
# HAWKS VIEW LANE

 HAWKS VIEW LN

To view the full legend, look at the beginning of this road atlas.



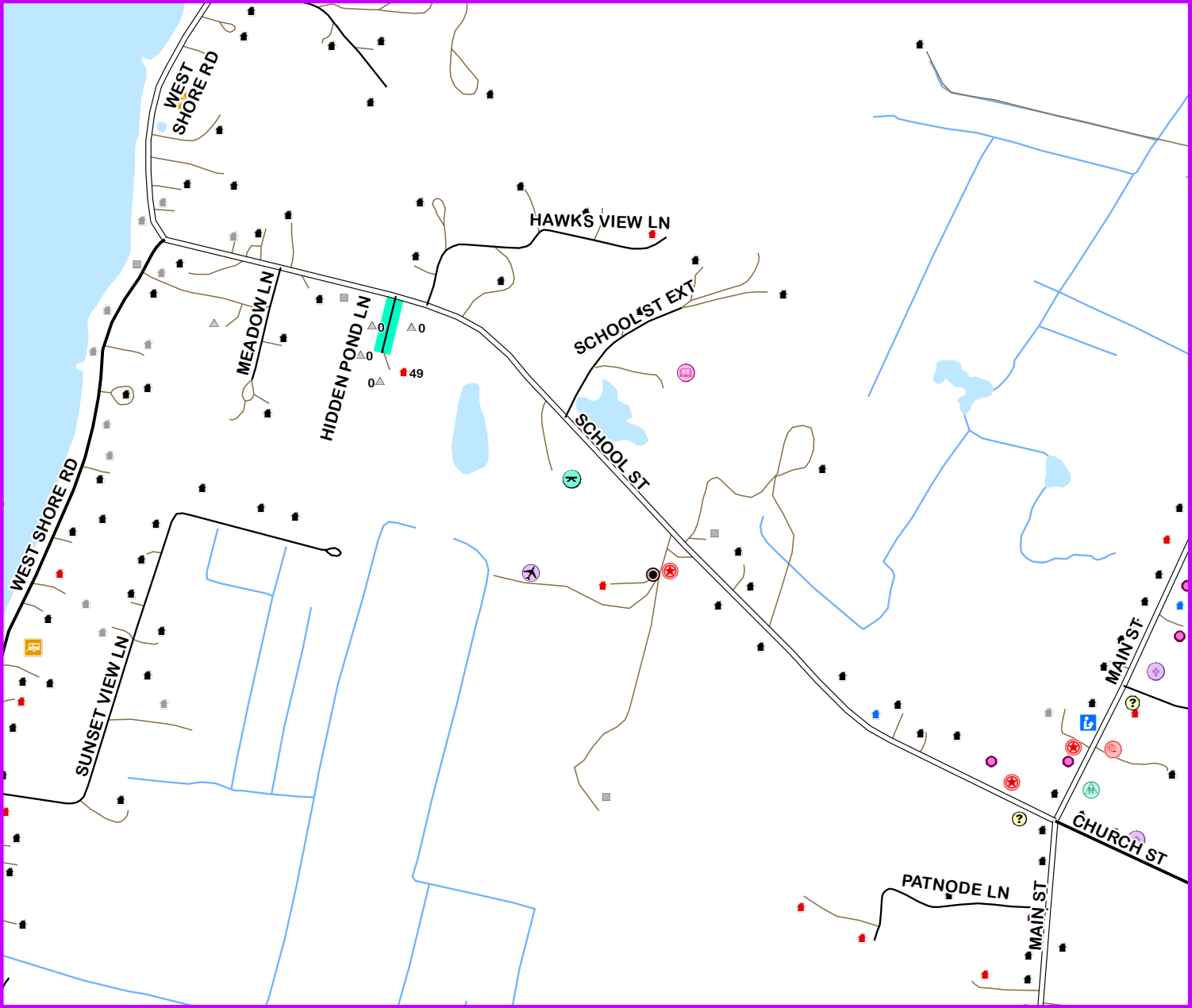
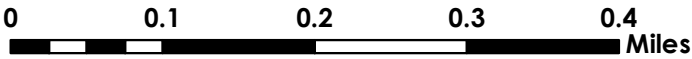
DISCLAIMER: Site addresses may not correspond to the official VT Enhanced 911 addressing system. For planning purposes only.



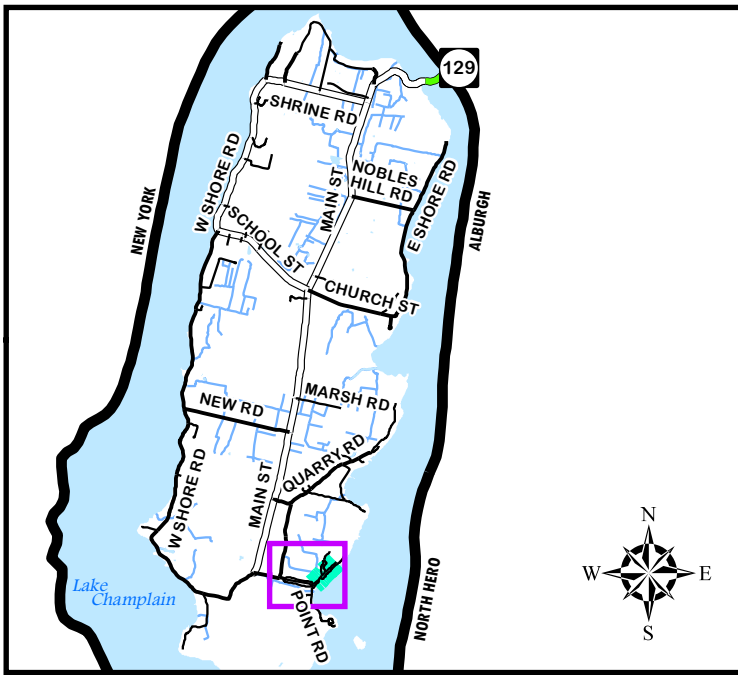
# HIDDEN POND LANE

 HIDDEN POND LN


To view the full legend, look at the beginning of this road atlas.



DISCLAIMER: Site addresses may not correspond to the official VT Enhanced 911 addressing system. For planning purposes only.




# HILL ROAD

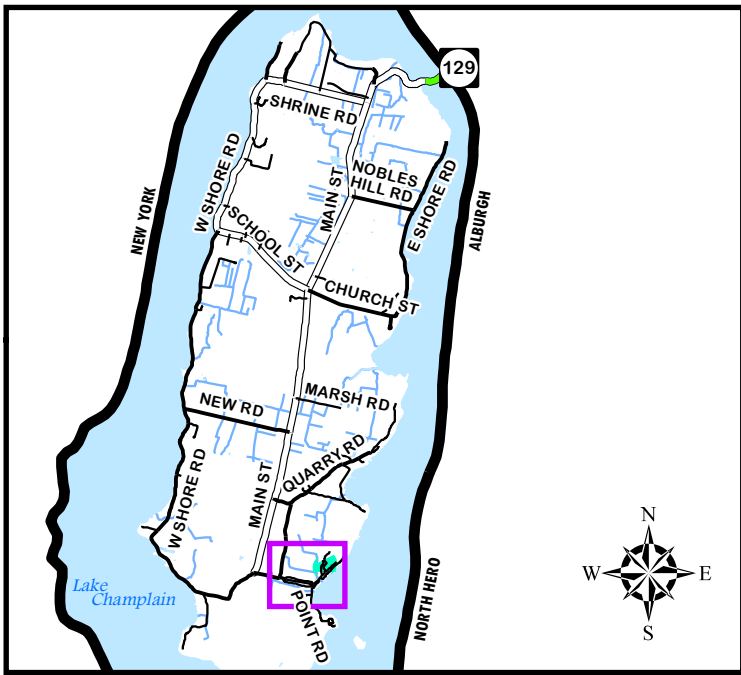
 HILL RD

To view the full legend, look at the beginning of this road atlas.

0 0.1 0.2 Miles




DISCLAIMER: Site addresses may not correspond to the official VT Enhanced 911 addressing system. For planning purposes only.

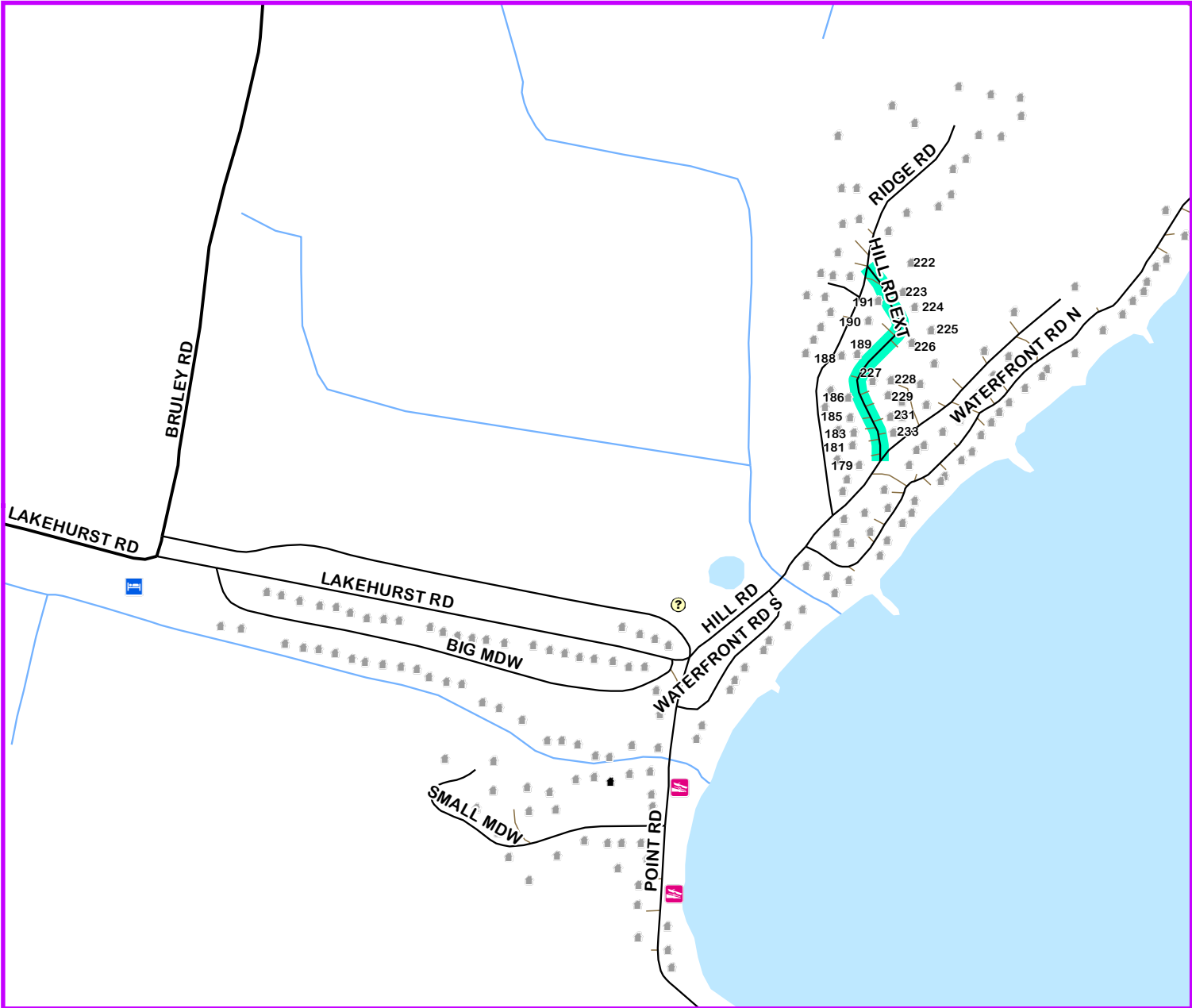


# HILL ROAD EXT

 HILL RD EXT

To view the full legend, look at the beginning of this road atlas.

0 0.1 0.2  
Miles



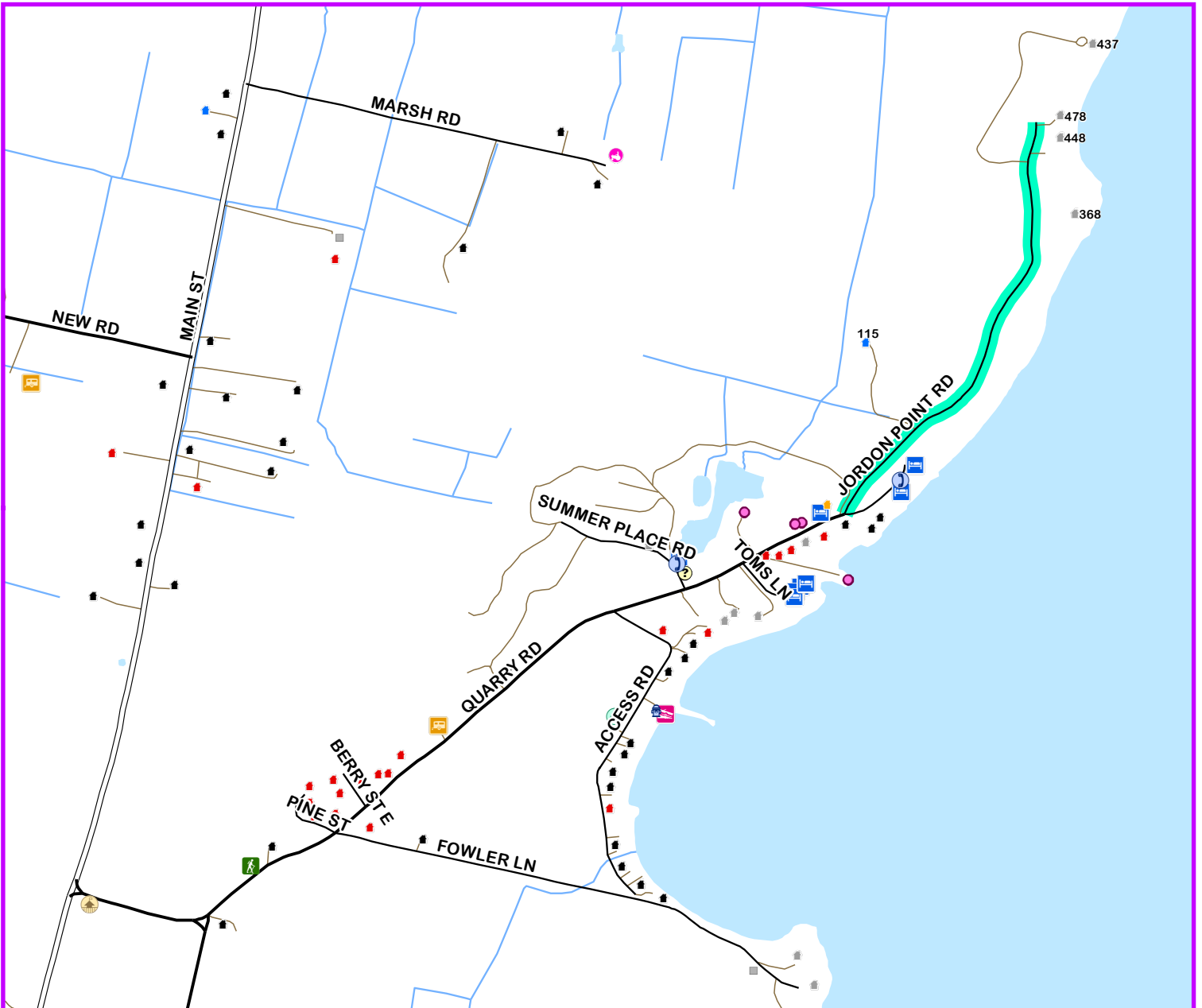
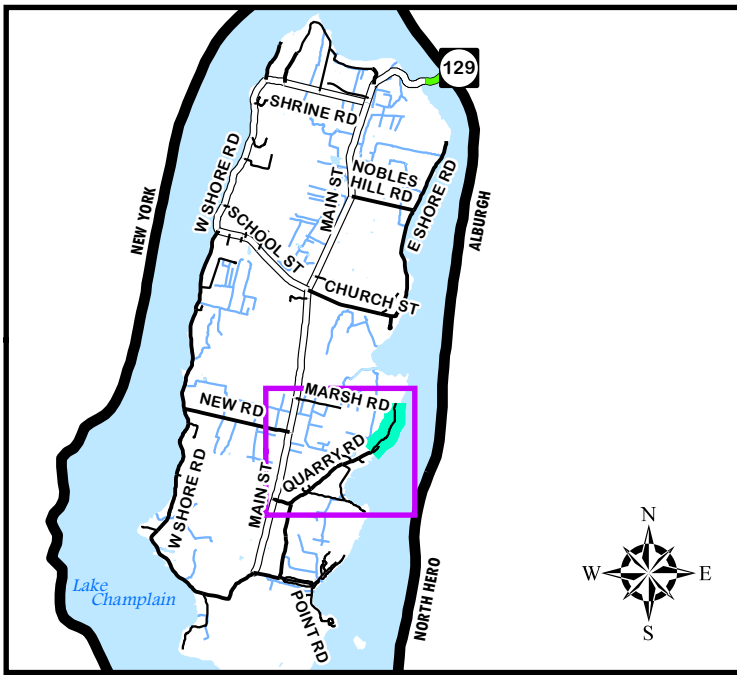
DISCLAIMER: Site addresses may not correspond to the official VT Enhanced 911 addressing system. For planning purposes only.

# JORDON POINT ROAD

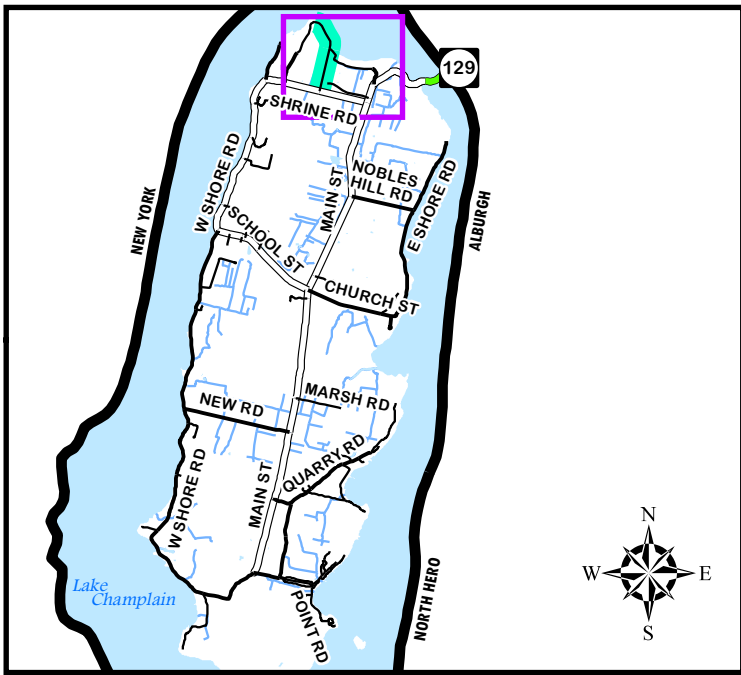
JORDON POINT RD

To view the full legend, look at the beginning of this road atlas.

0 0.1 0.2 0.3 0.4 Miles



DISCLAIMER: Site addresses may not correspond to the official VT Enhanced 911 addressing system. For planning purposes only.

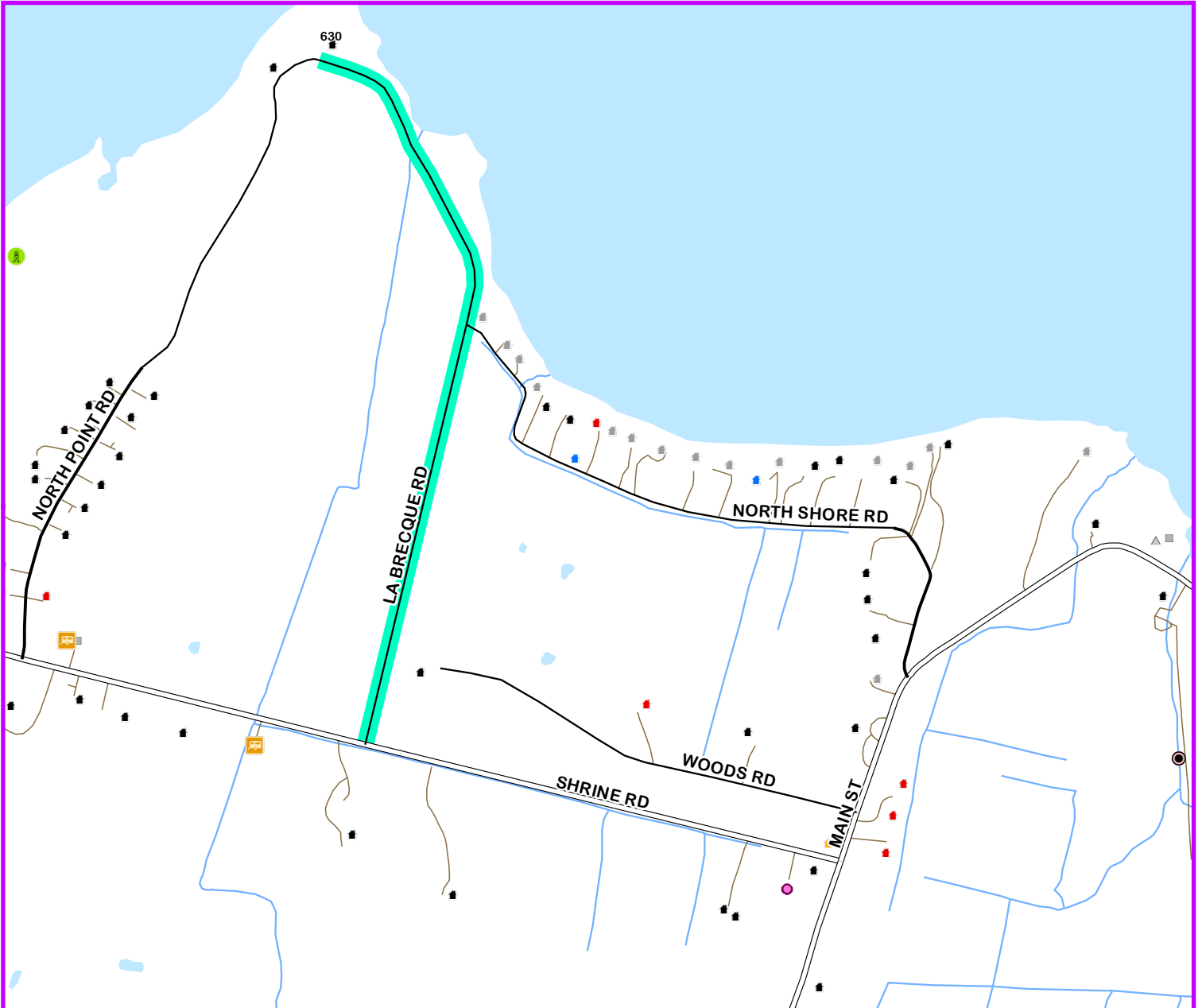


# LA BRECQUE ROAD

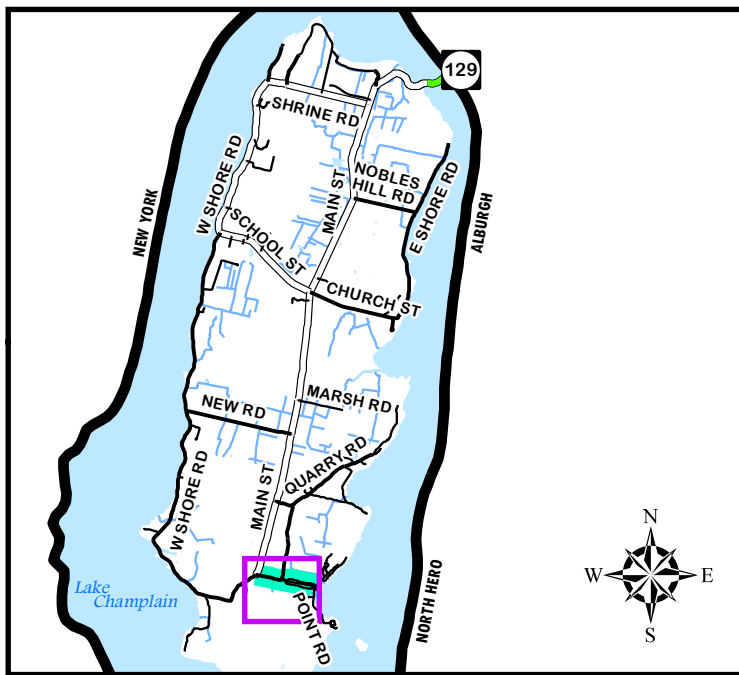
 LA BRECQUE RD

To view the full legend, look at the beginning of this road atlas.

0 0.1 0.2 0.3 0.4 Miles



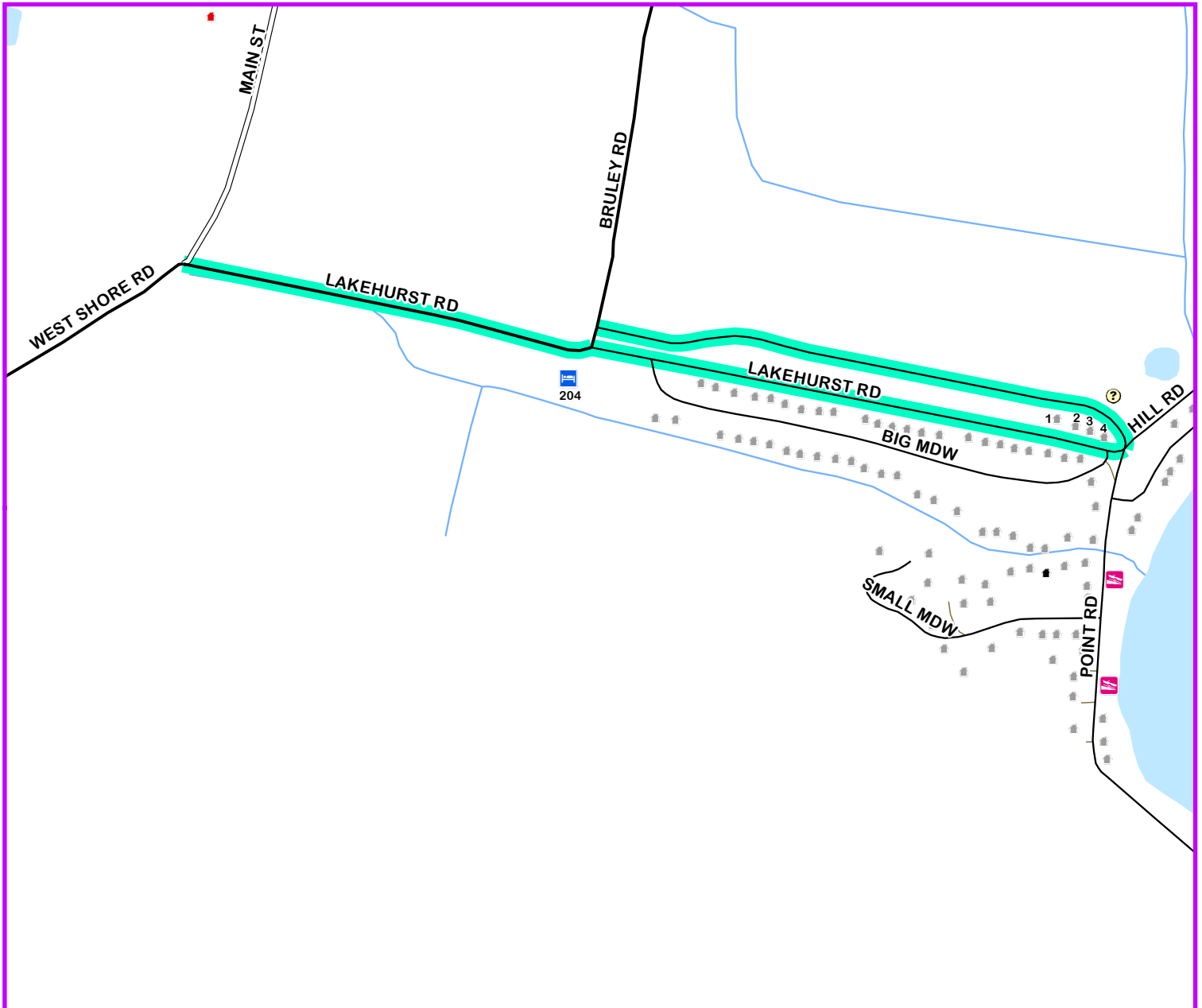
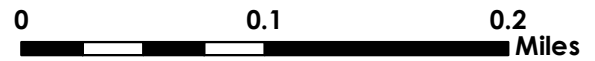
DISCLAIMER: Site addresses may not correspond to the official VT Enhanced 911 addressing system. For planning purposes only.



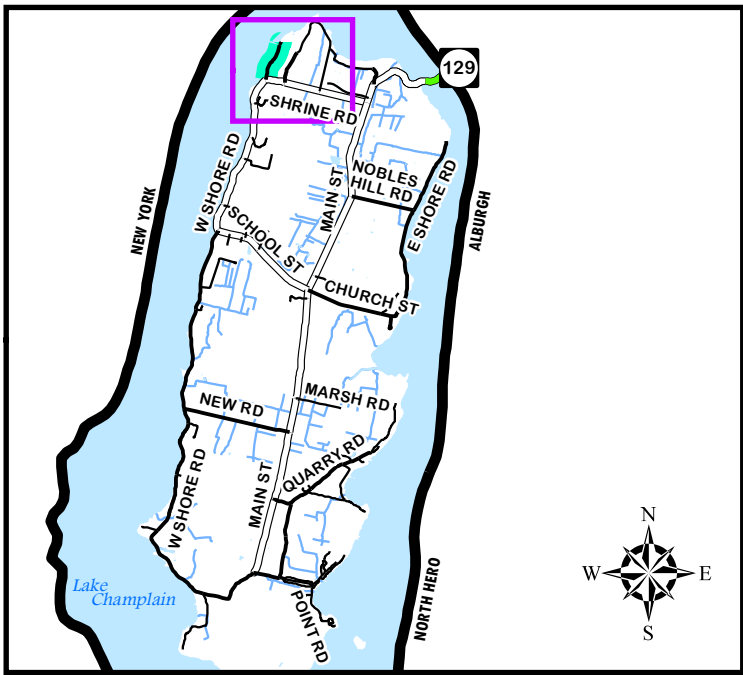
# LAKEHURST ROAD

 LAKEHURST RD

**To view the full legend, look at the beginning of this road atlas.**



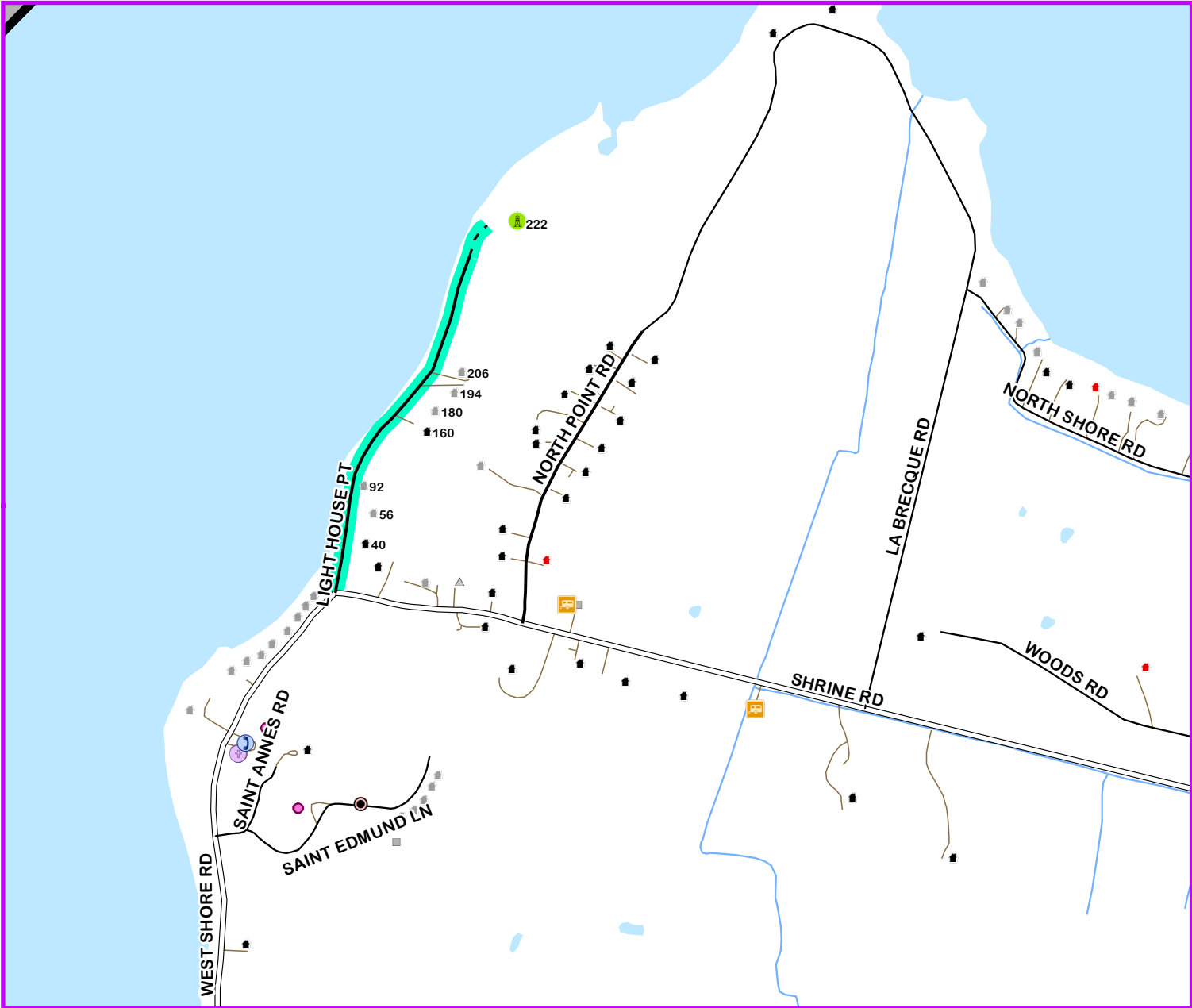
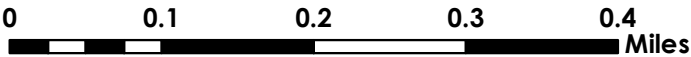
**DISCLAIMER:** Site addresses may not correspond to the official VT Enhanced 911 addressing system. For planning purposes only.



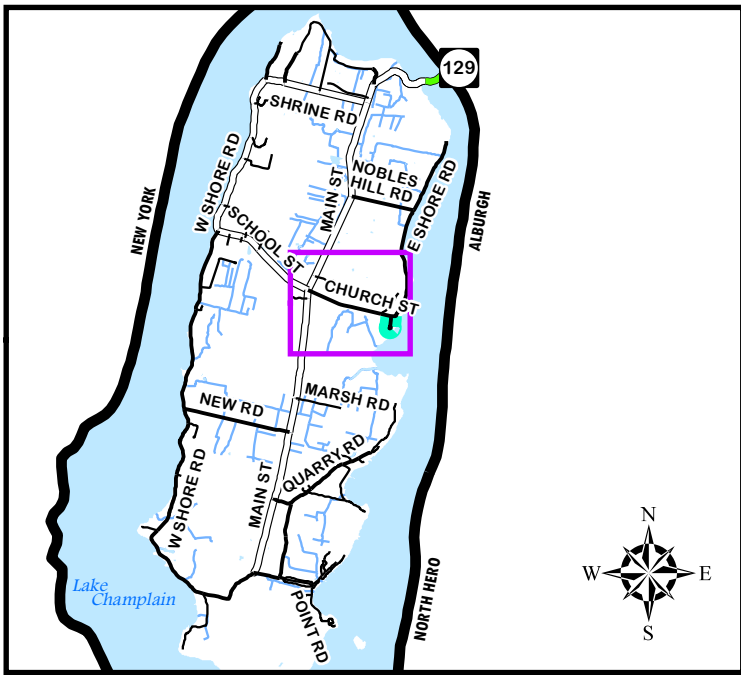
# LIGHT HOUSE POINT

 LIGHT HOUSE PT

To view the full legend, look at the beginning of this road atlas.



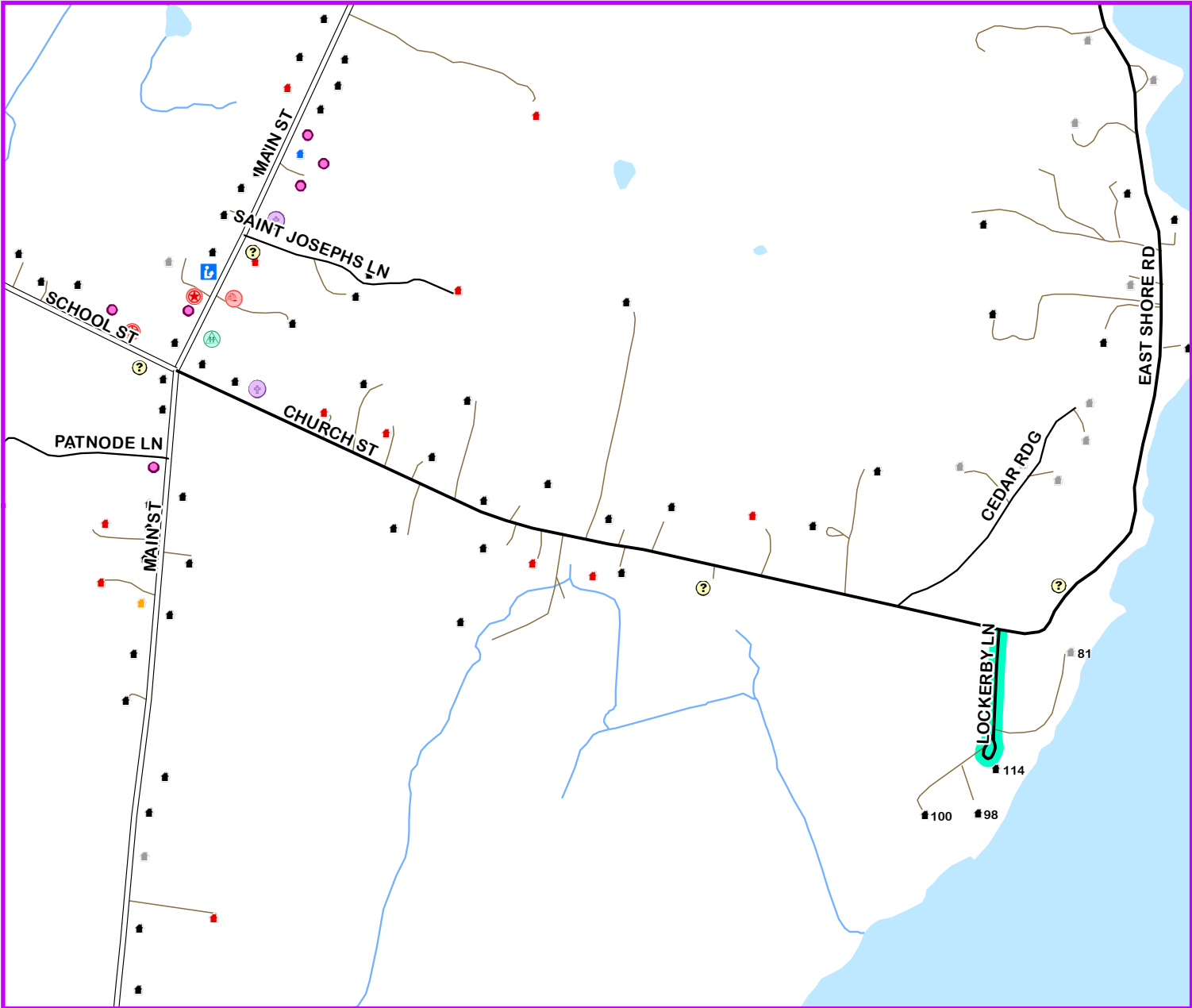
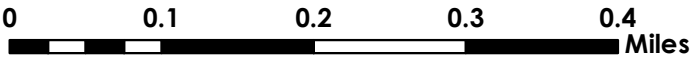
DISCLAIMER: Site addresses may not correspond to the official VT Enhanced 911 addressing system. For planning purposes only.



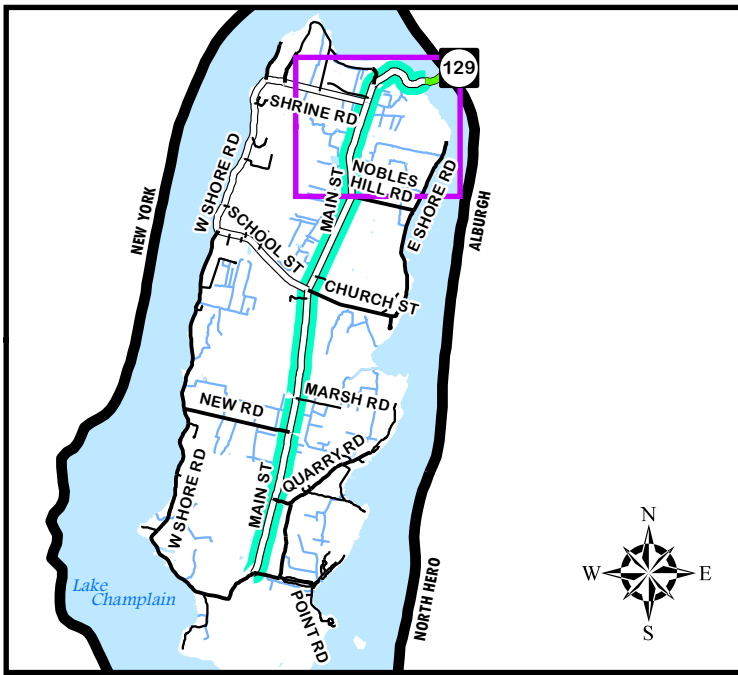
# LOCKERBY LANE

 LOCKERBY LN

To view the full legend, look at the beginning of this road atlas.




DISCLAIMER: Site addresses may not correspond to the official VT Enhanced 911 addressing system. For planning purposes only.



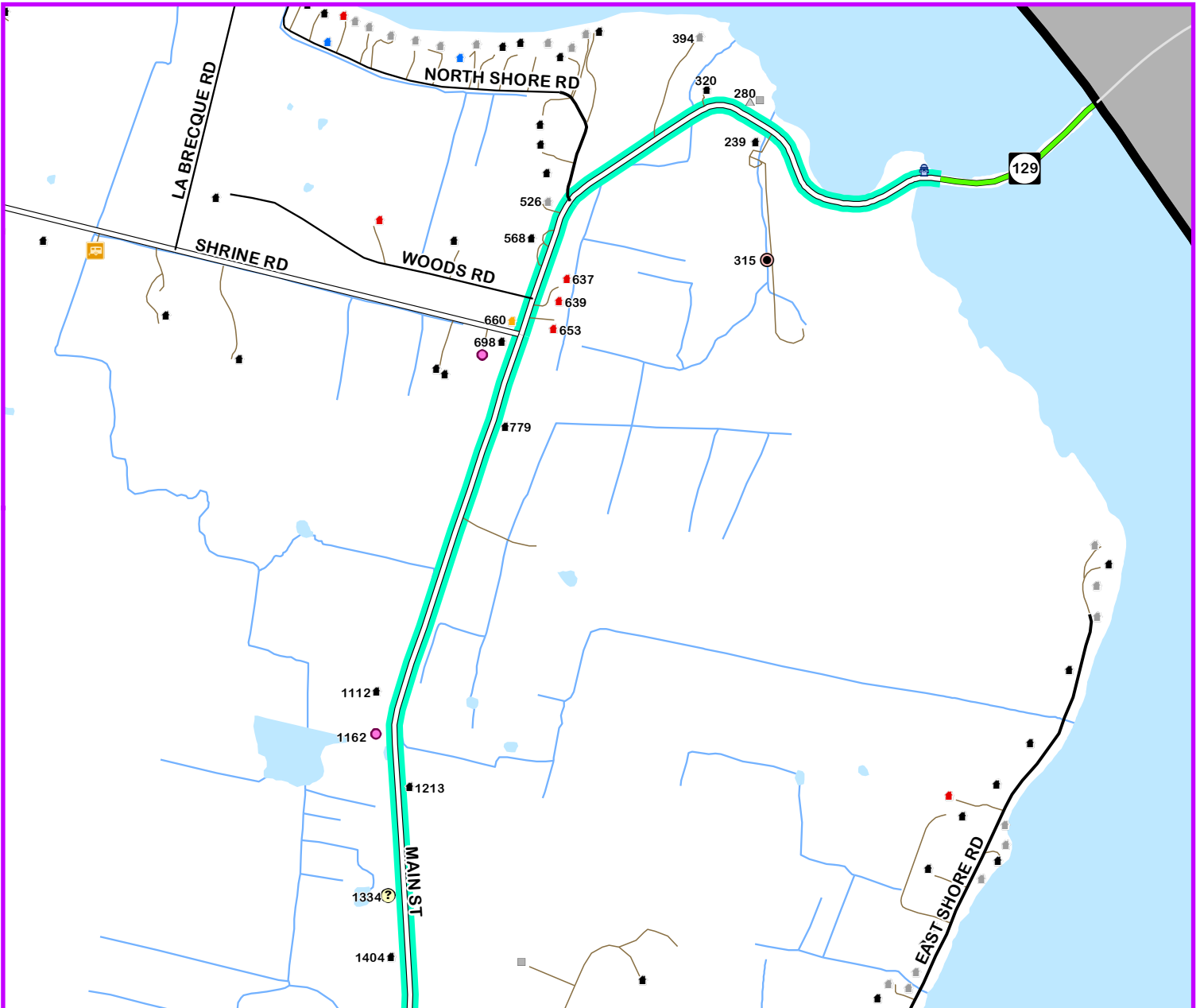
# MAIN STREET - PART 1

MAIN ST

To view the full legend, look at the beginning of this road atlas.

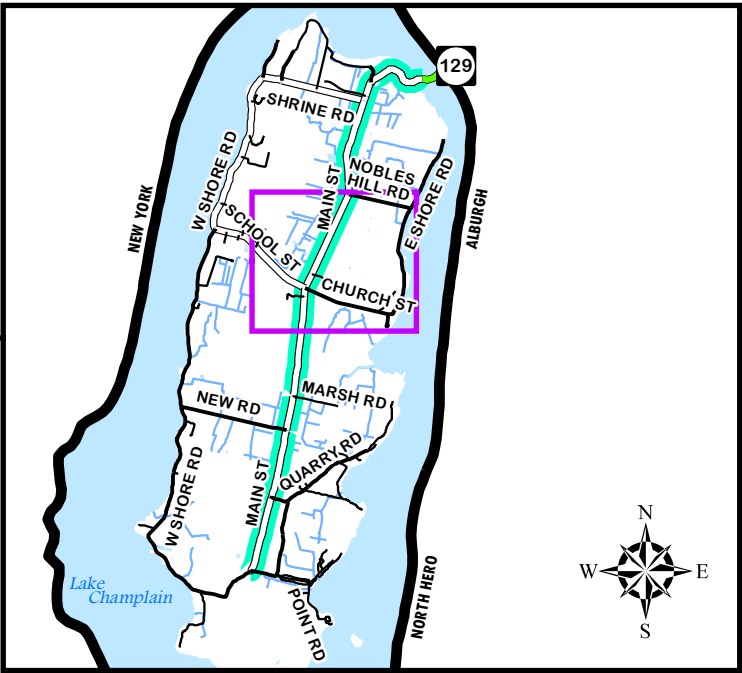


0 0.1 0.2 0.3 0.4 Miles



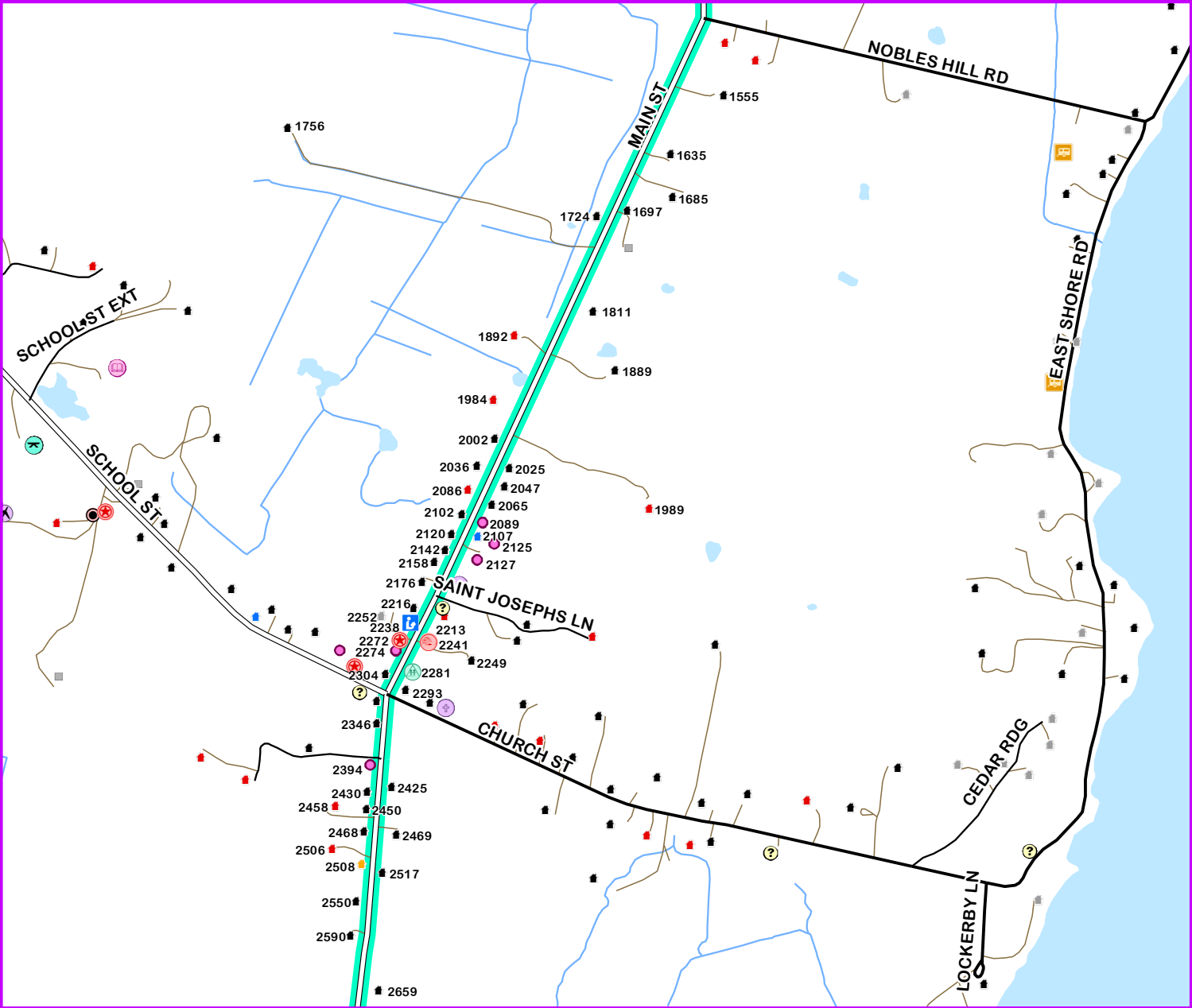
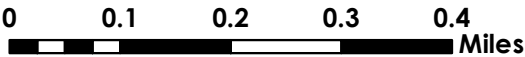
**DISCLAIMER:** Site addresses may not correspond to the official VT Enhanced 911 addressing system. For planning purposes only.

# MAIN STREET - PART 2



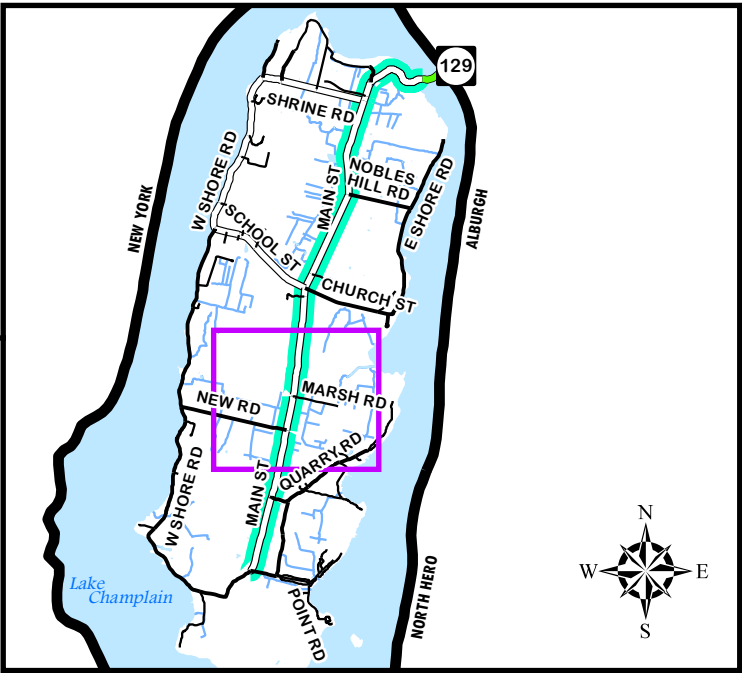
MAIN ST

To view the full legend, look at the beginning of this road atlas.



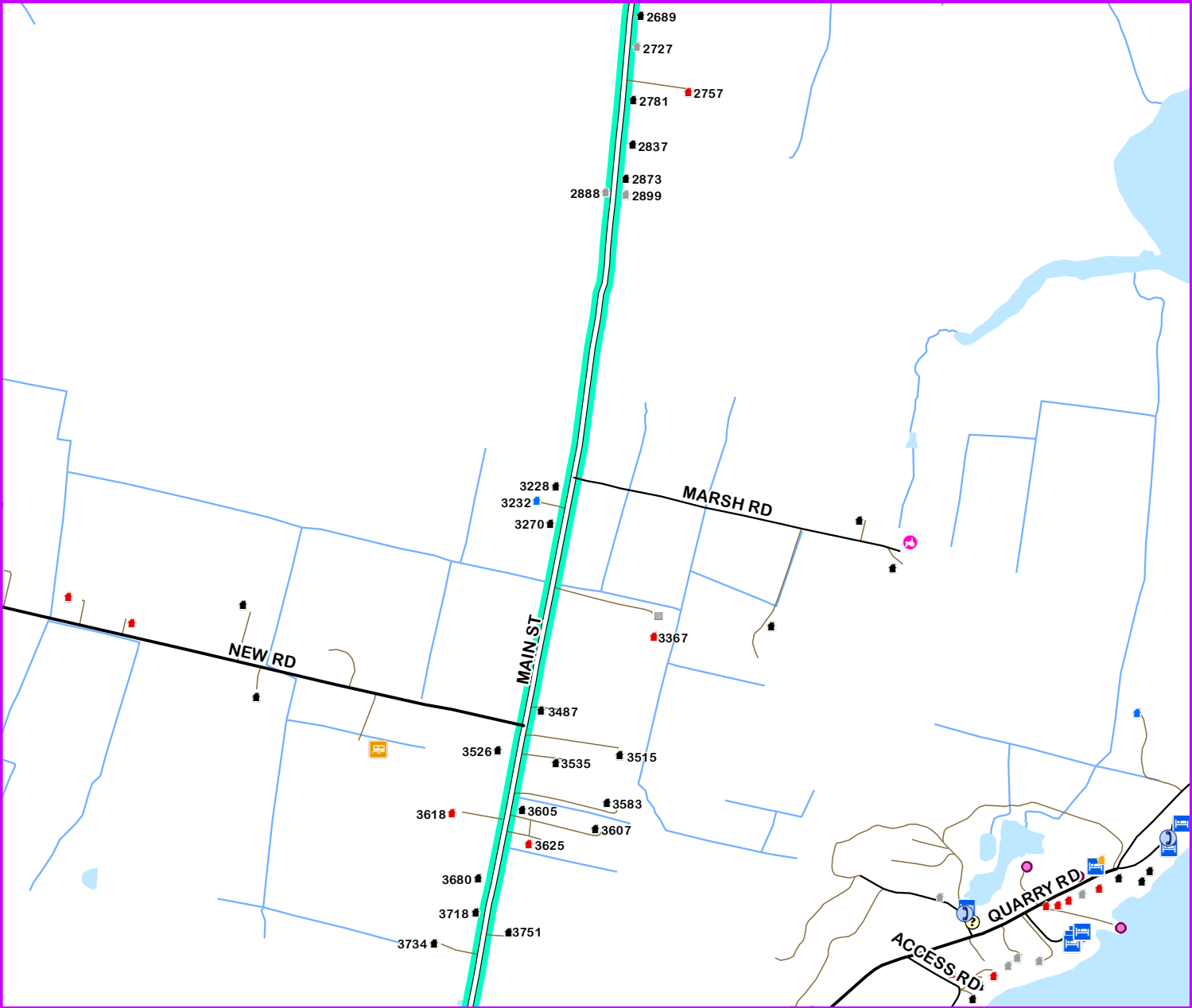
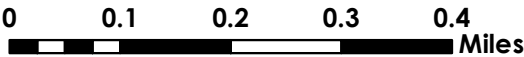
DISCLAIMER: Site addresses may not correspond to the official VT Enhanced 911 addressing system. For planning purposes only.

# MAIN STREET - PART 3



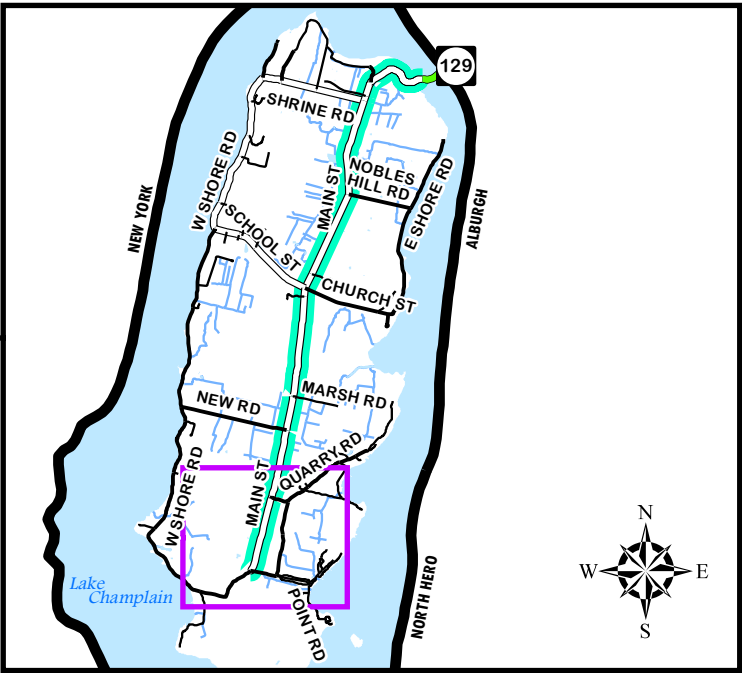
MAIN ST

To view the full legend, look at the beginning of this road atlas.



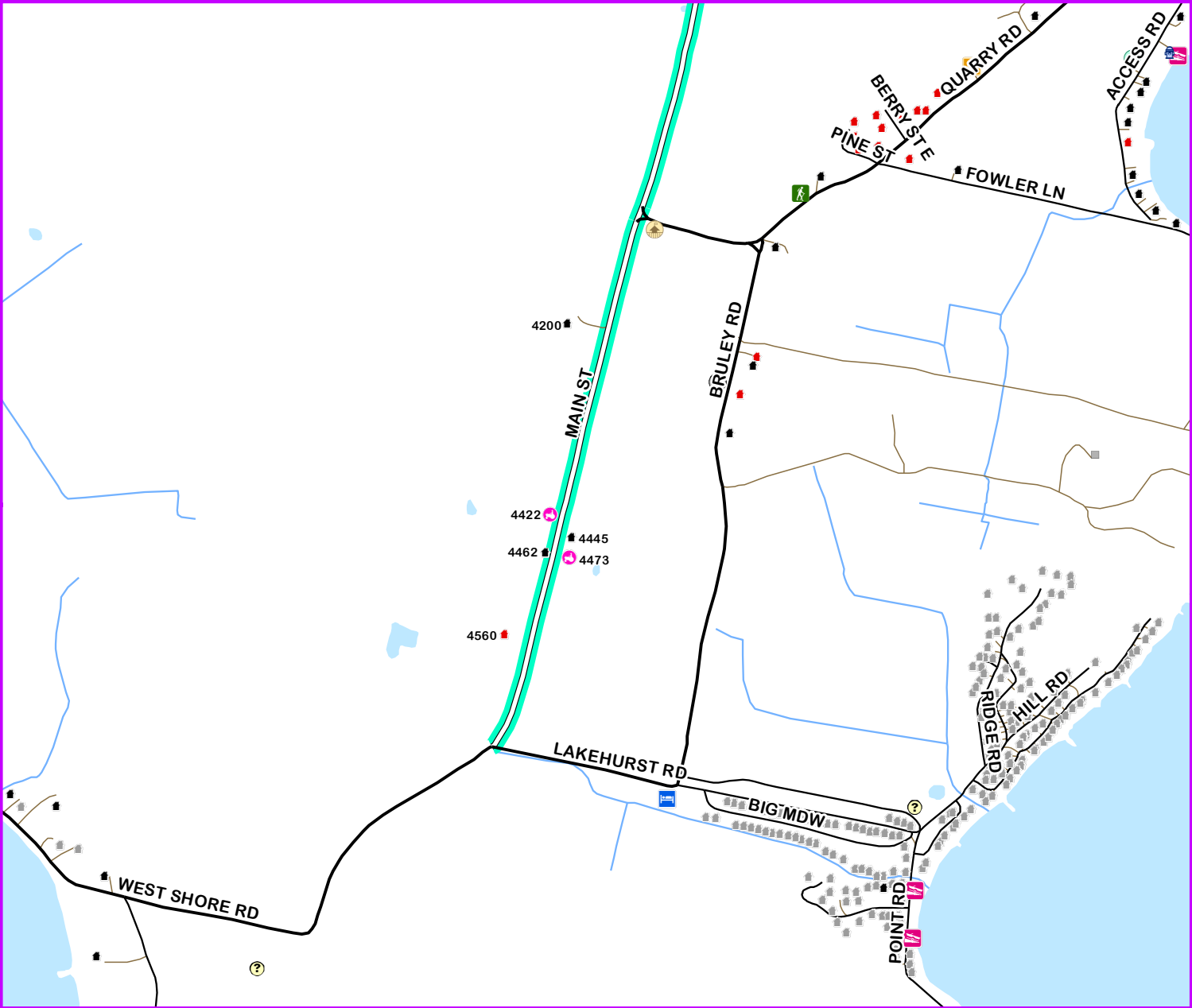
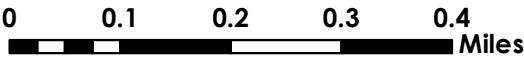
DISCLAIMER: Site addresses may not correspond to the official VT Enhanced 911 addressing system. For planning purposes only.

# MAIN STREET - PART 4

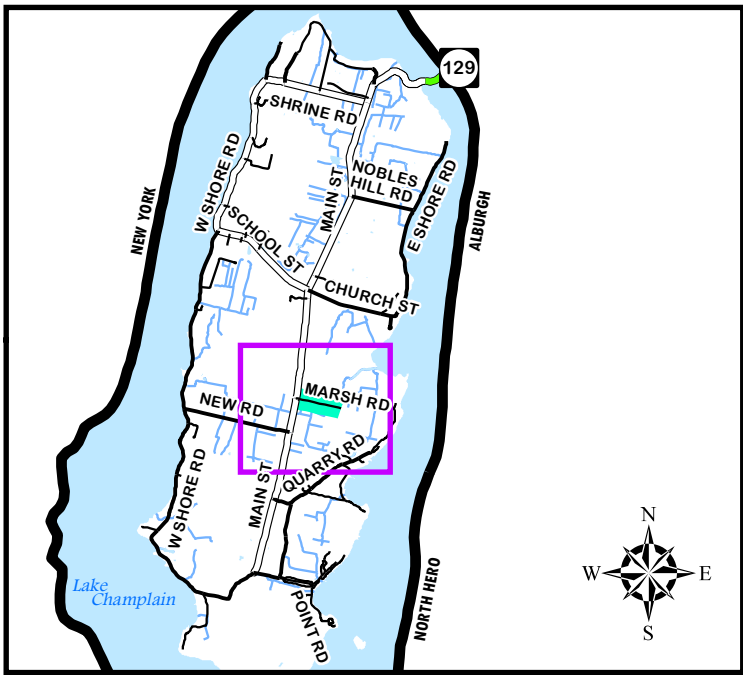


MAIN ST

To view the full legend, look at the beginning of this road atlas.



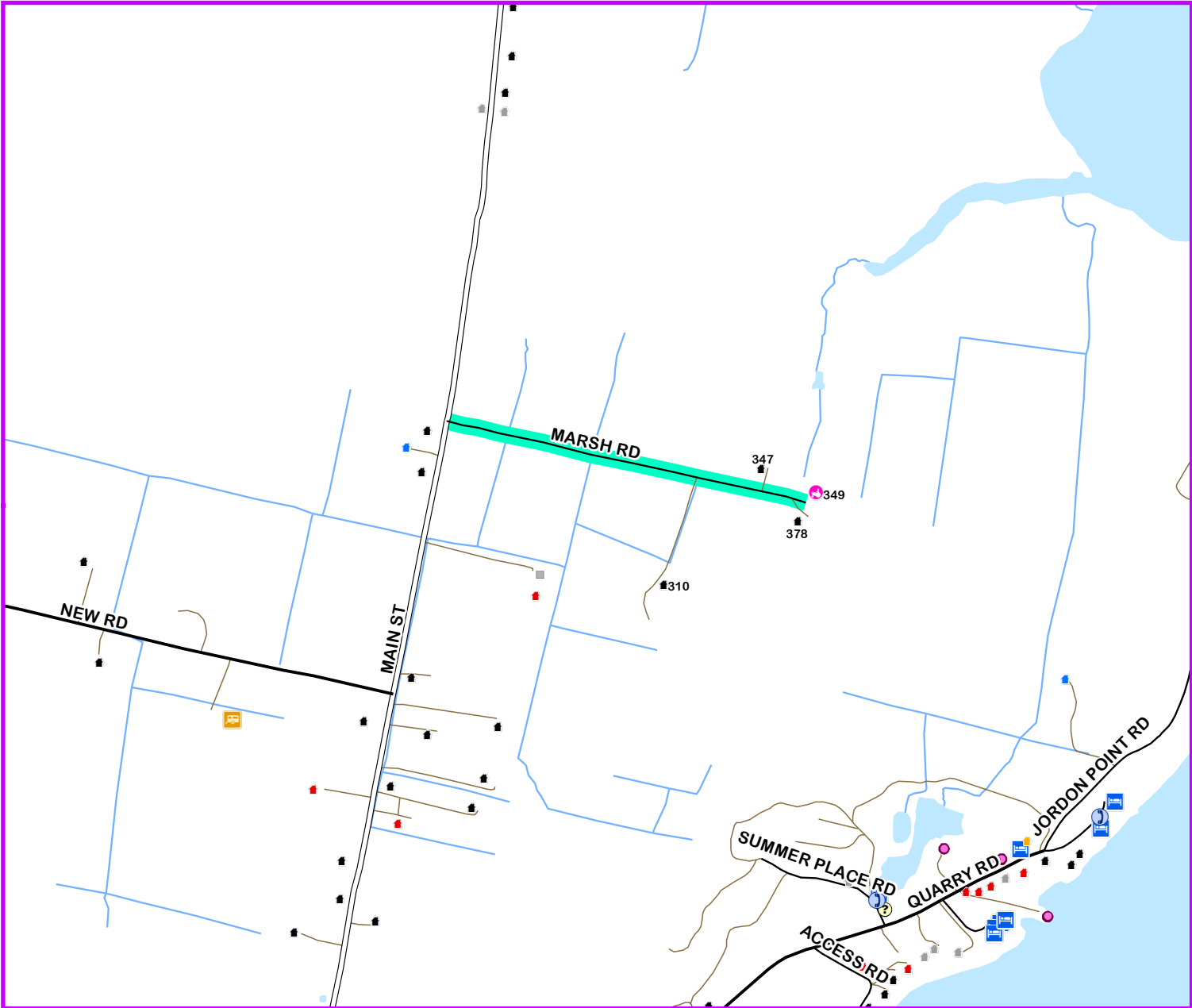
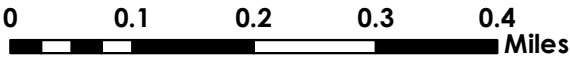
DISCLAIMER: Site addresses may not correspond to the official VT Enhanced 911 addressing system. For planning purposes only.



# MARSH ROAD

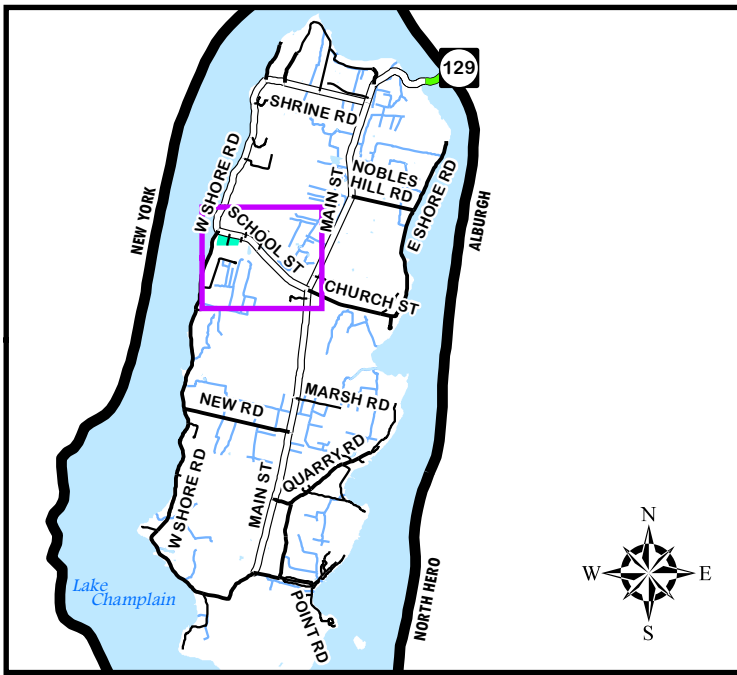
MARSH RD

To view the full legend, look at the beginning of this road atlas.



DISCLAIMER: Site addresses may not correspond to the official VT Enhanced 911 addressing system. For planning purposes only.

# MEADOW LANE

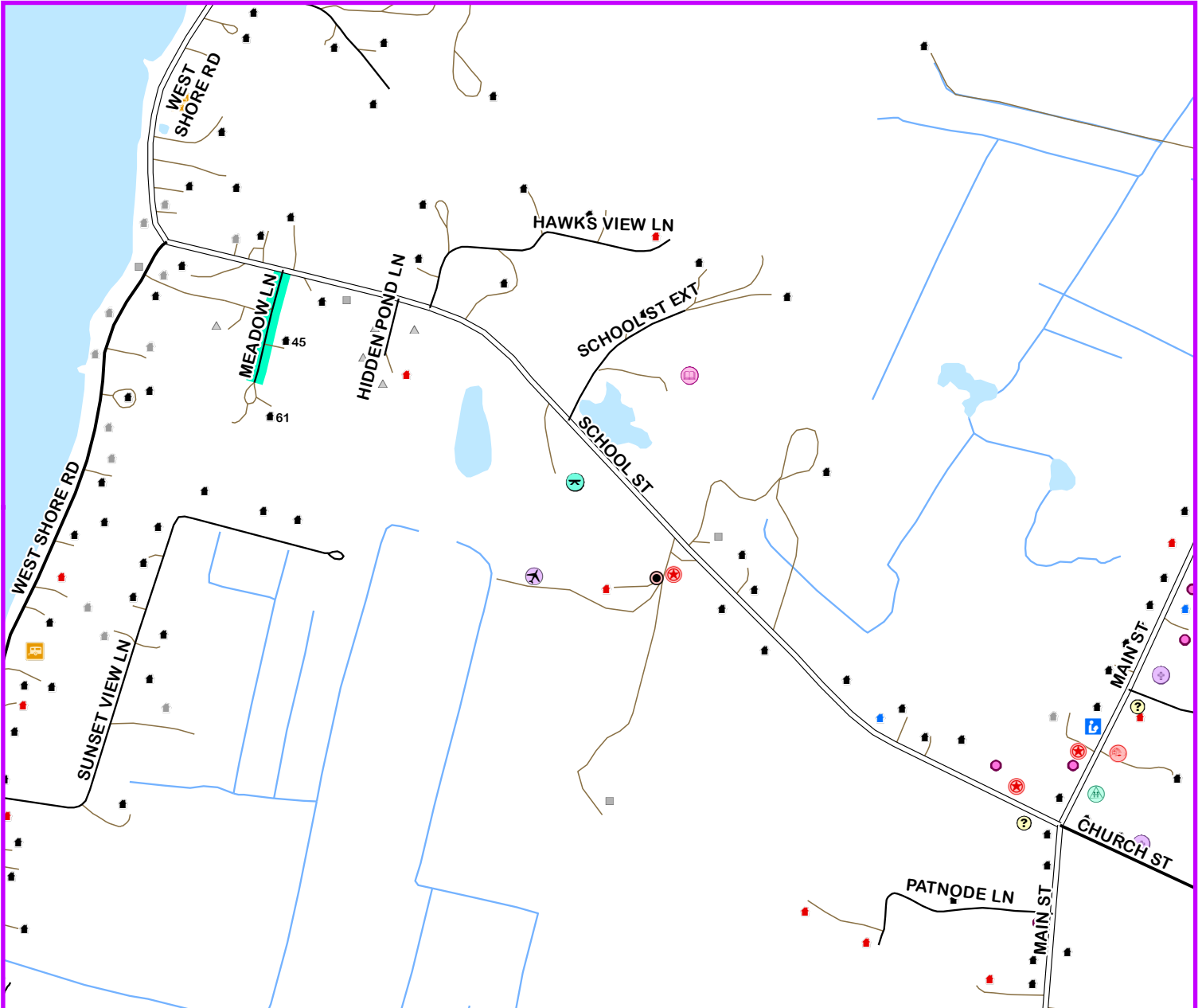


MEADOW LN

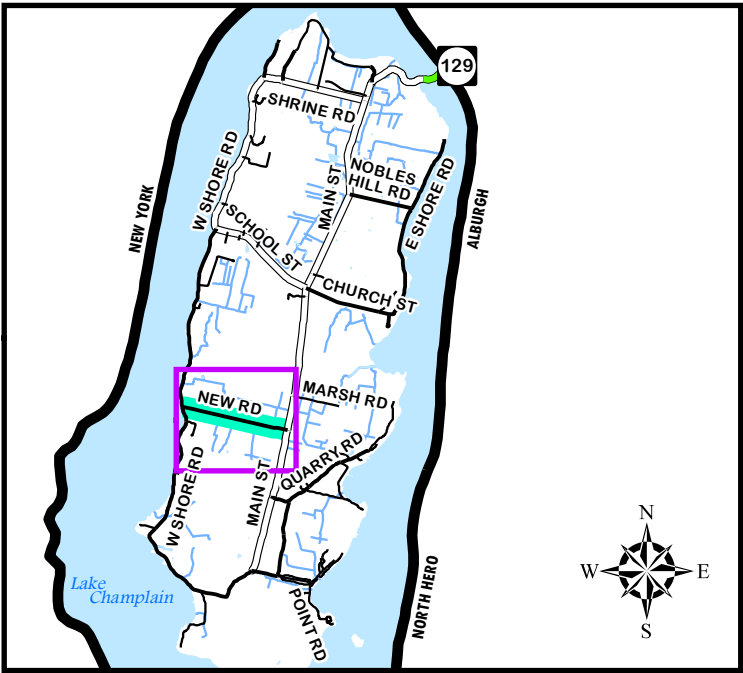
To view the full legend, look at the beginning of this road atlas.



0 0.1 0.2 0.3 0.4 Miles



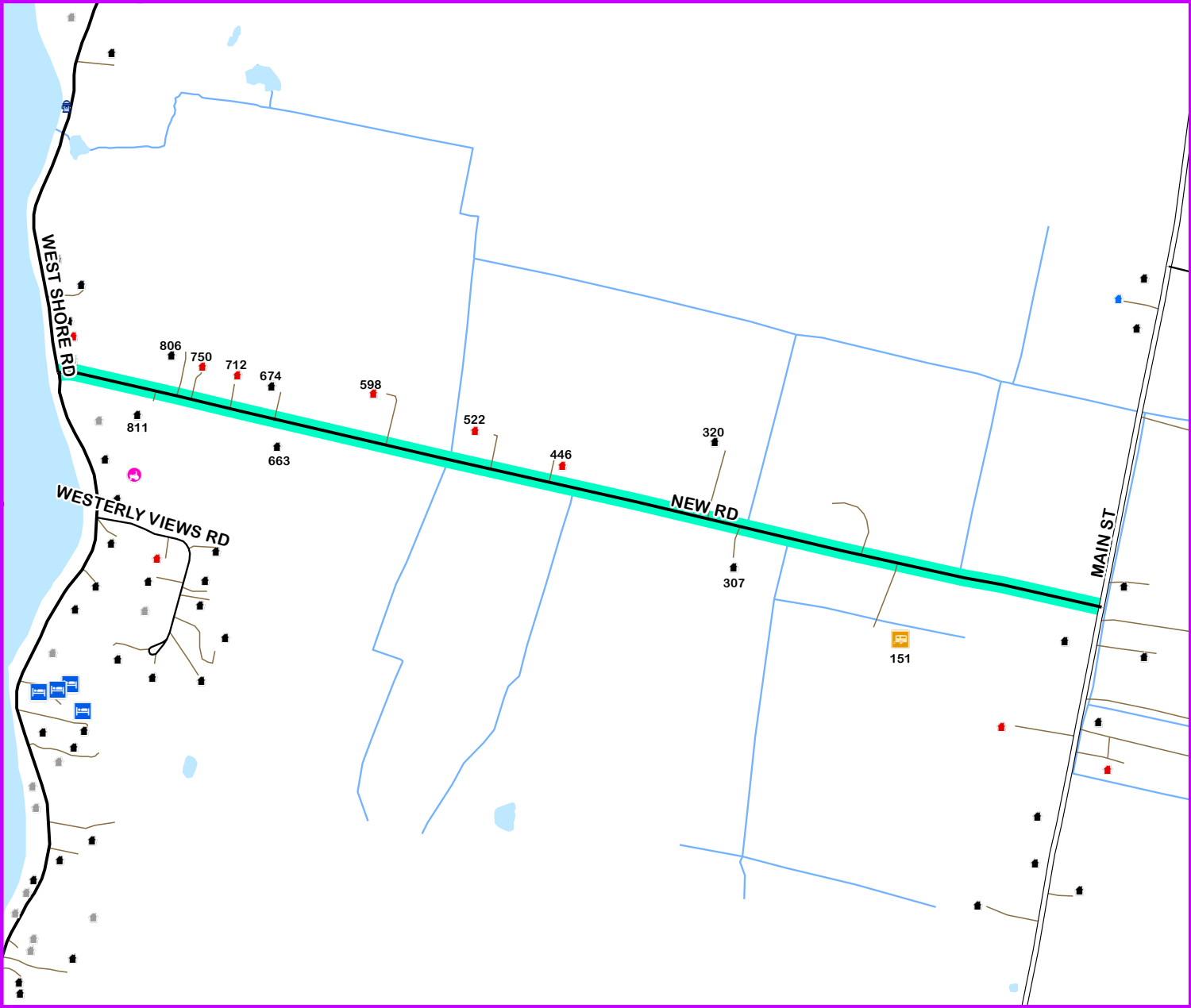
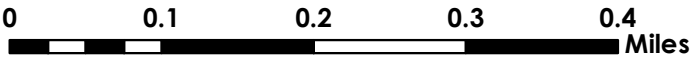
DISCLAIMER: Site addresses may not correspond to the official VT Enhanced 911 addressing system. For planning purposes only.



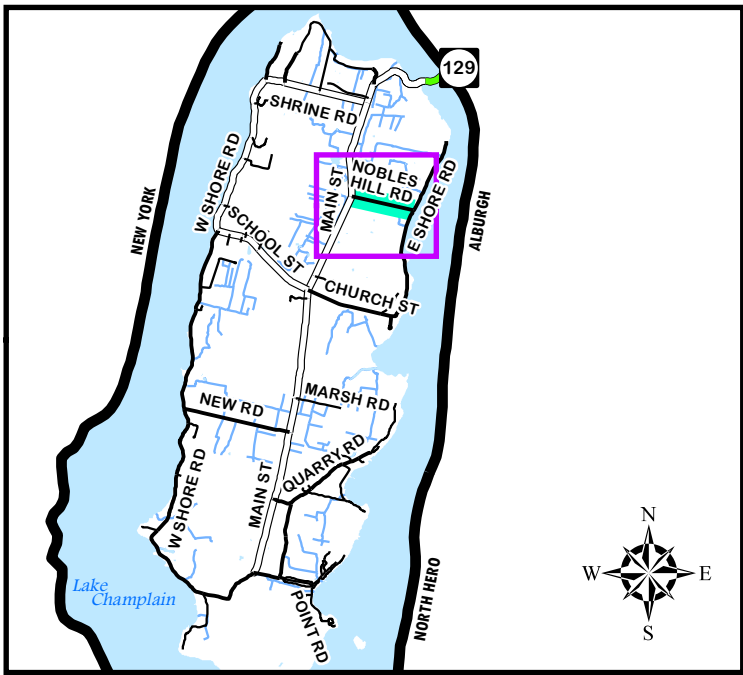
# NEW ROAD

NEW RD

To view the full legend, look at the beginning of this road atlas.



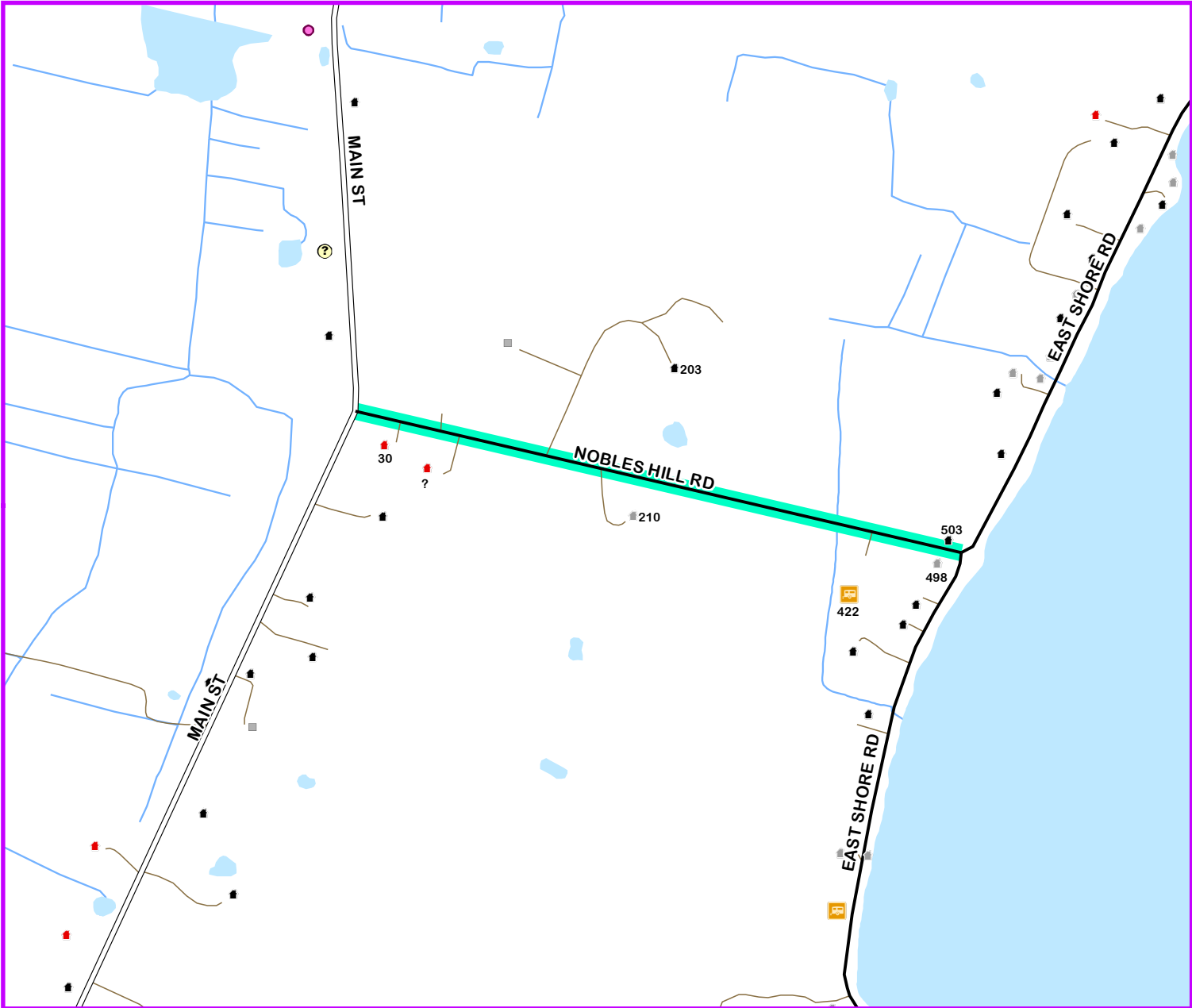
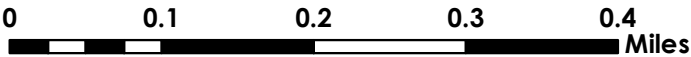
DISCLAIMER: Site addresses may not correspond to the official VT Enhanced 911 addressing system. For planning purposes only.



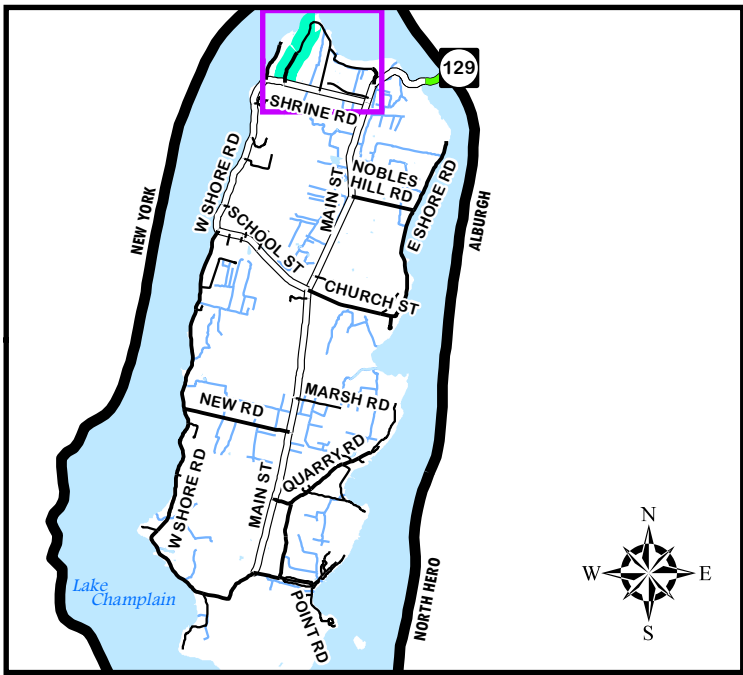
# NOBLES HILL ROAD

 NOBLES HILL RD

To view the full legend, look at the beginning of this road atlas.



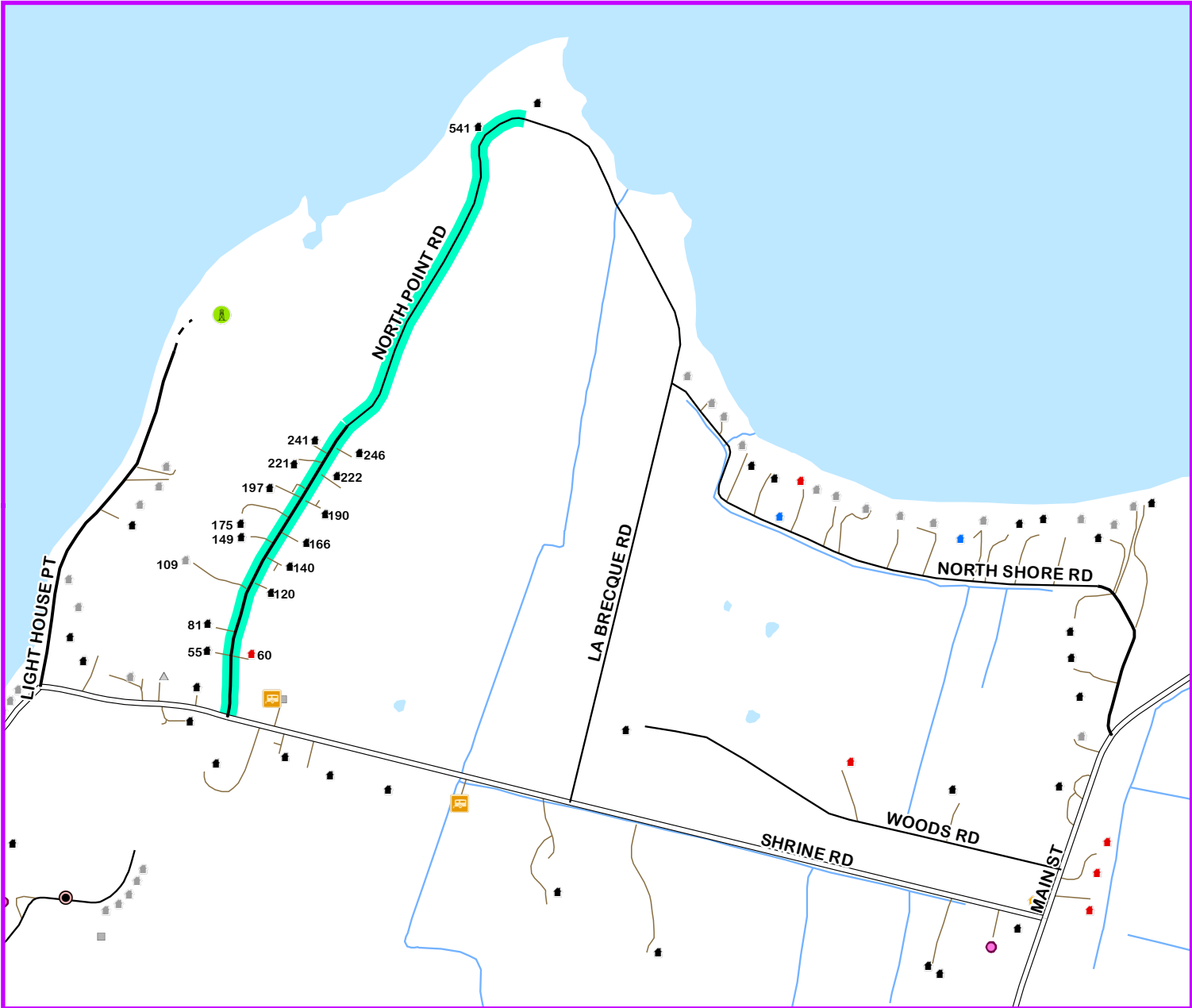
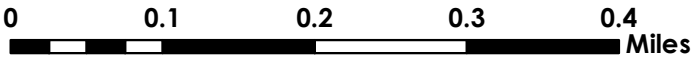
DISCLAIMER: Site addresses may not correspond to the official VT Enhanced 911 addressing system. For planning purposes only.



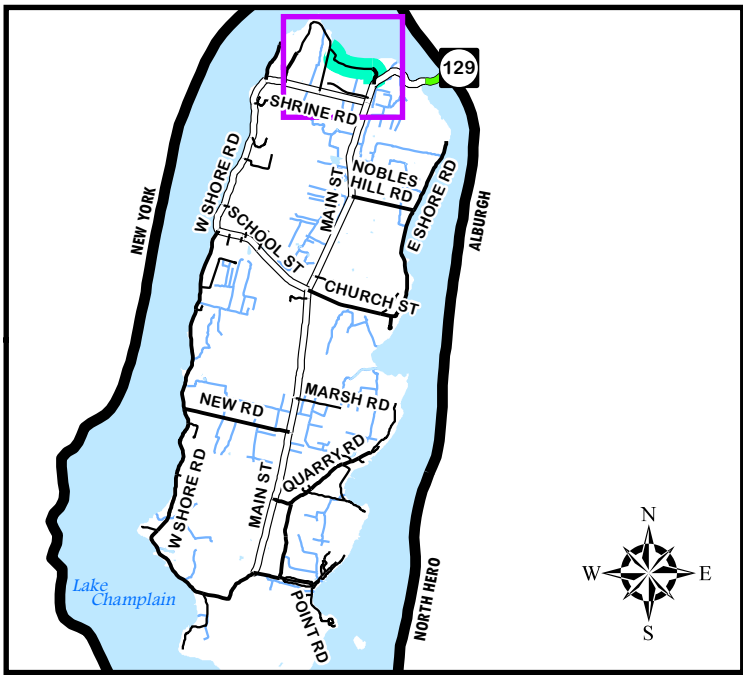
# NORTH POINT ROAD

 NORTH POINT RD

To view the full legend, look at the beginning of this road atlas.



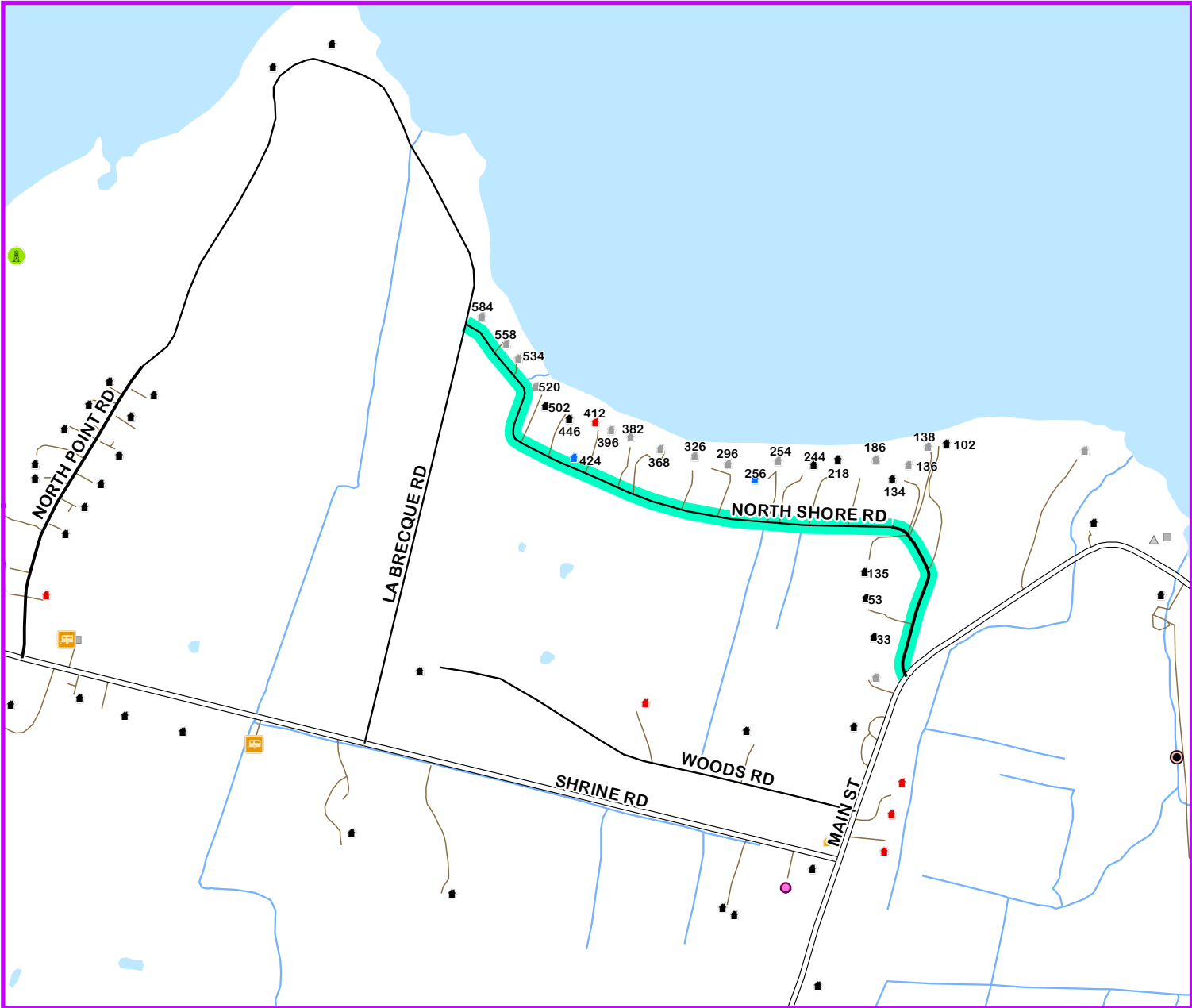
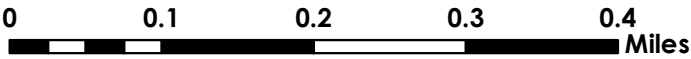
DISCLAIMER: Site addresses may not correspond to the official VT Enhanced 911 addressing system. For planning purposes only.



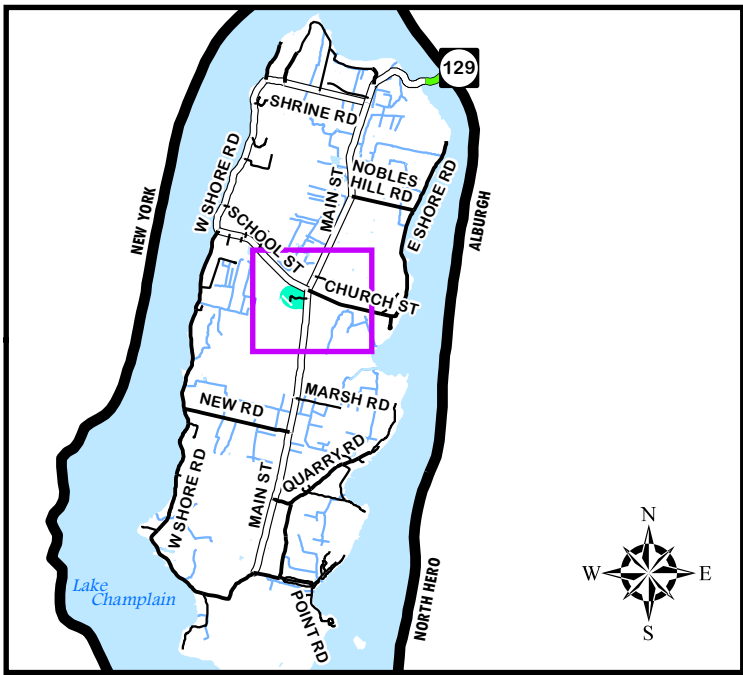
# NORTH SHORE ROAD

 NORTH SHORE RD

To view the full legend, look at the beginning of this road atlas.



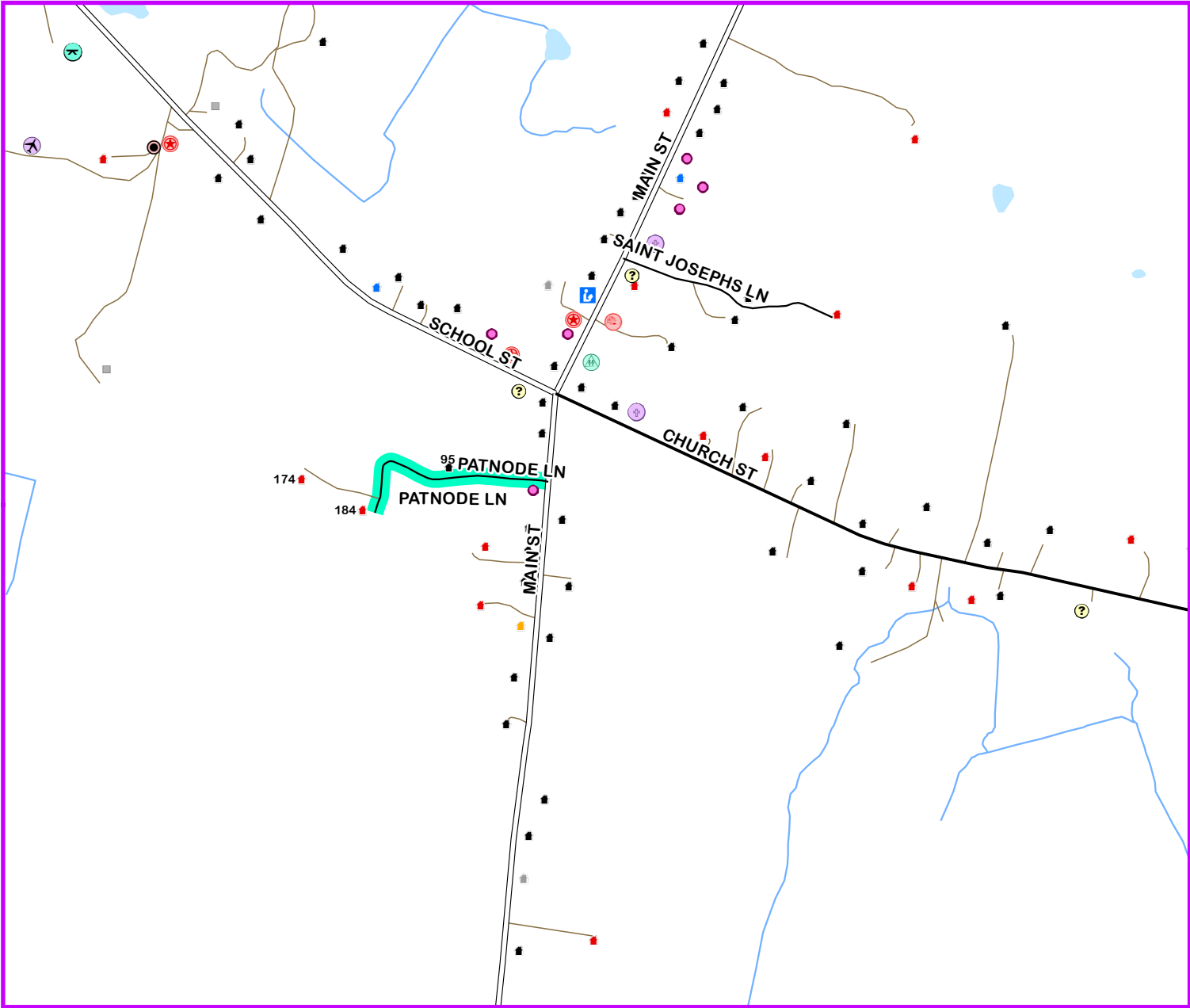
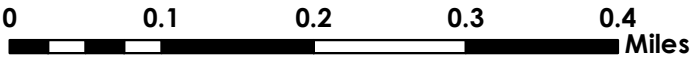
DISCLAIMER: Site addresses may not correspond to the official VT Enhanced 911 addressing system. For planning purposes only.



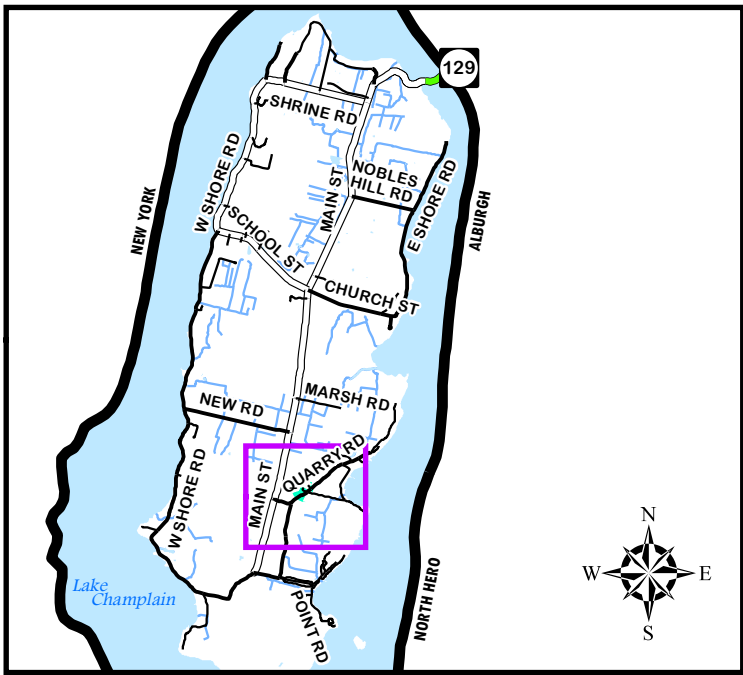
# PATNODE LANE

PATNODE LN

To view the full legend, look at the beginning of this road atlas.



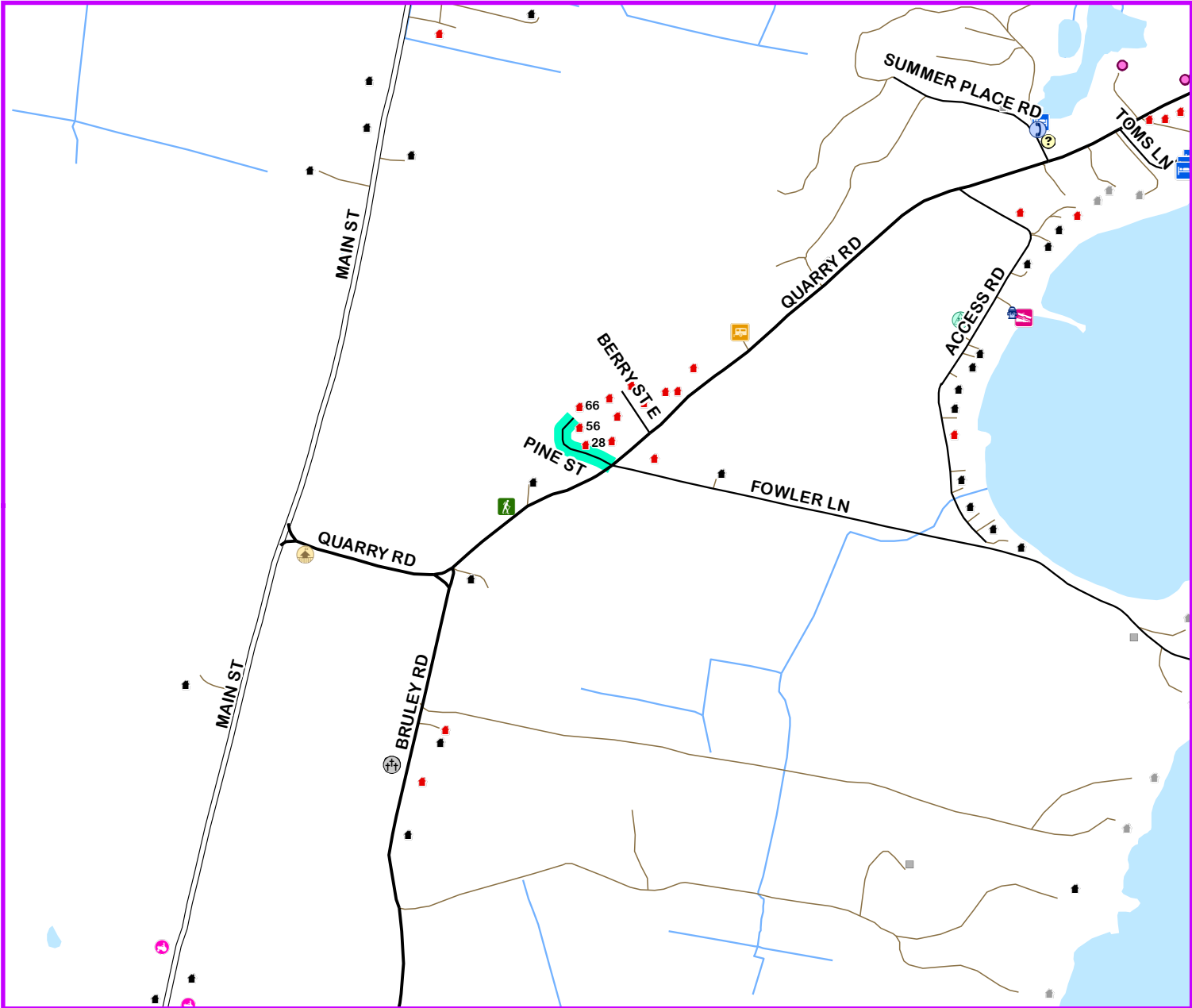
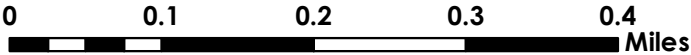
DISCLAIMER: Site addresses may not correspond to the official VT Enhanced 911 addressing system. For planning purposes only.



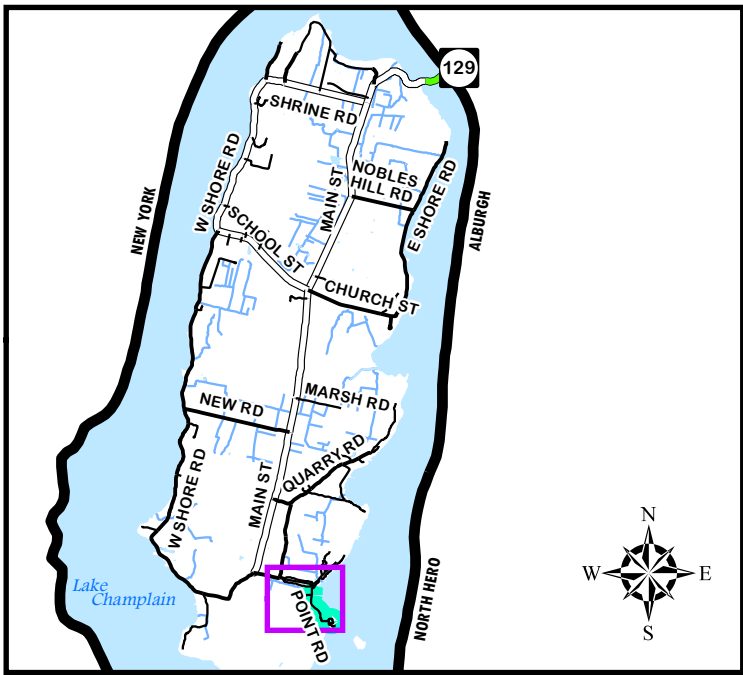
# PINE STREET

PINE ST

To view the full legend, look at the beginning of this road atlas.



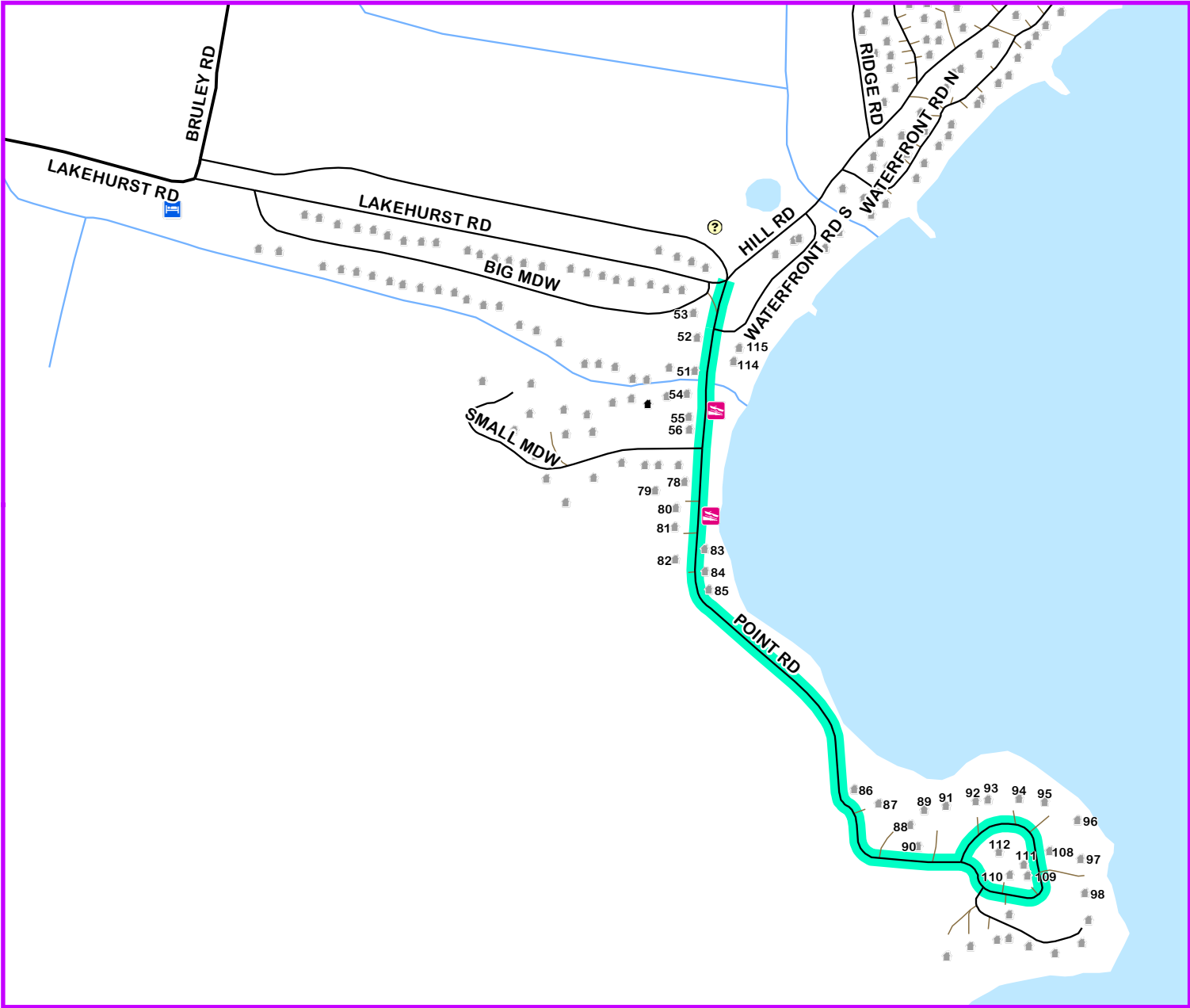
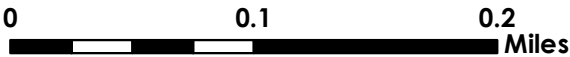
DISCLAIMER: Site addresses may not correspond to the official VT Enhanced 911 addressing system. For planning purposes only.



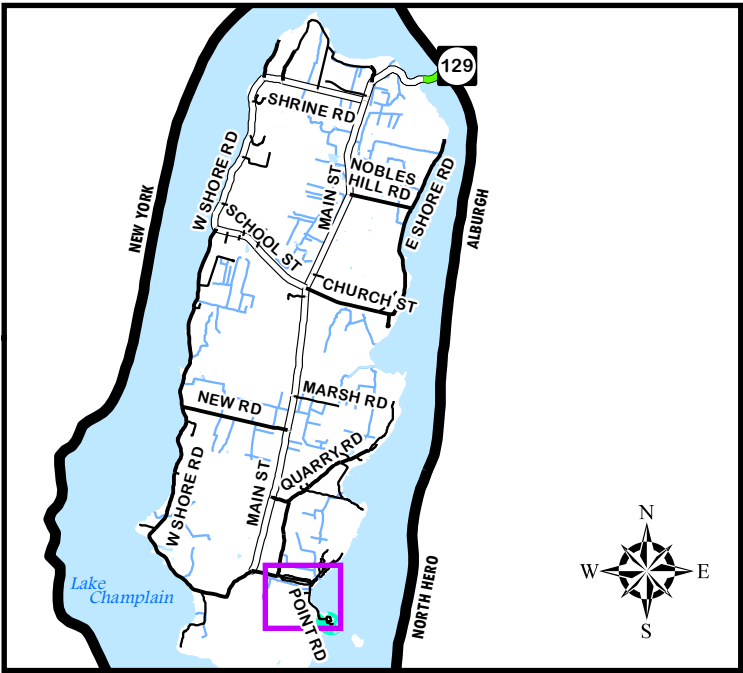
# POINT ROAD

POINT RD

To view the full legend, look at the beginning of this road atlas.



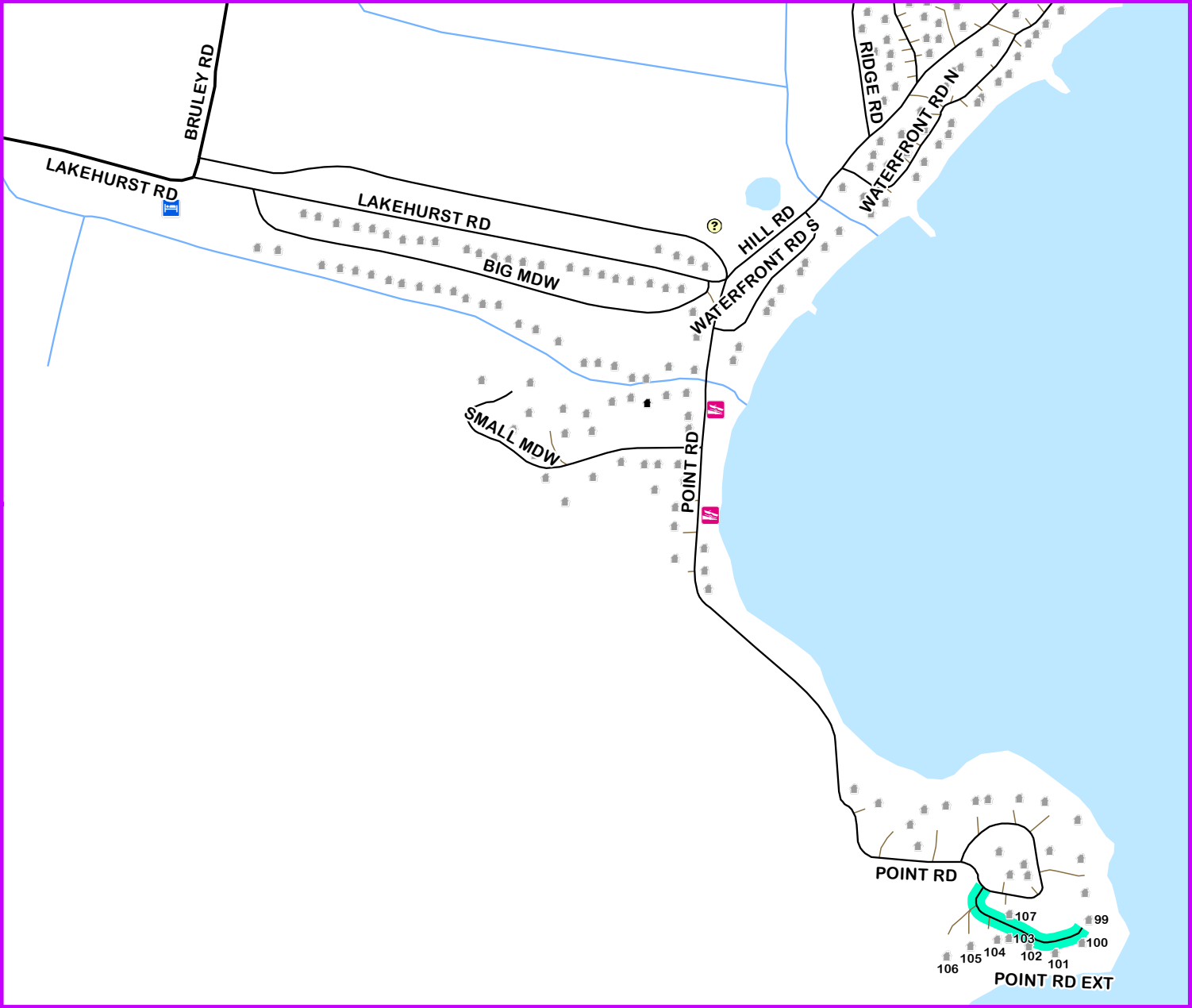
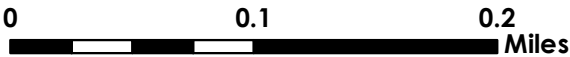
DISCLAIMER: Site addresses may not correspond to the official VT Enhanced 911 addressing system. For planning purposes only.



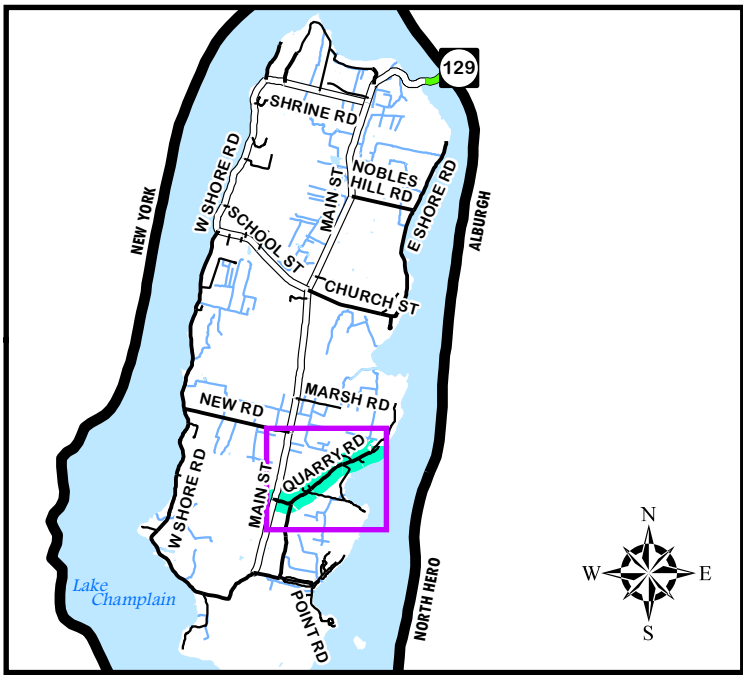
# POINT ROAD EXT

 POINT RD EXT

To view the full legend, look at the beginning of this road atlas.



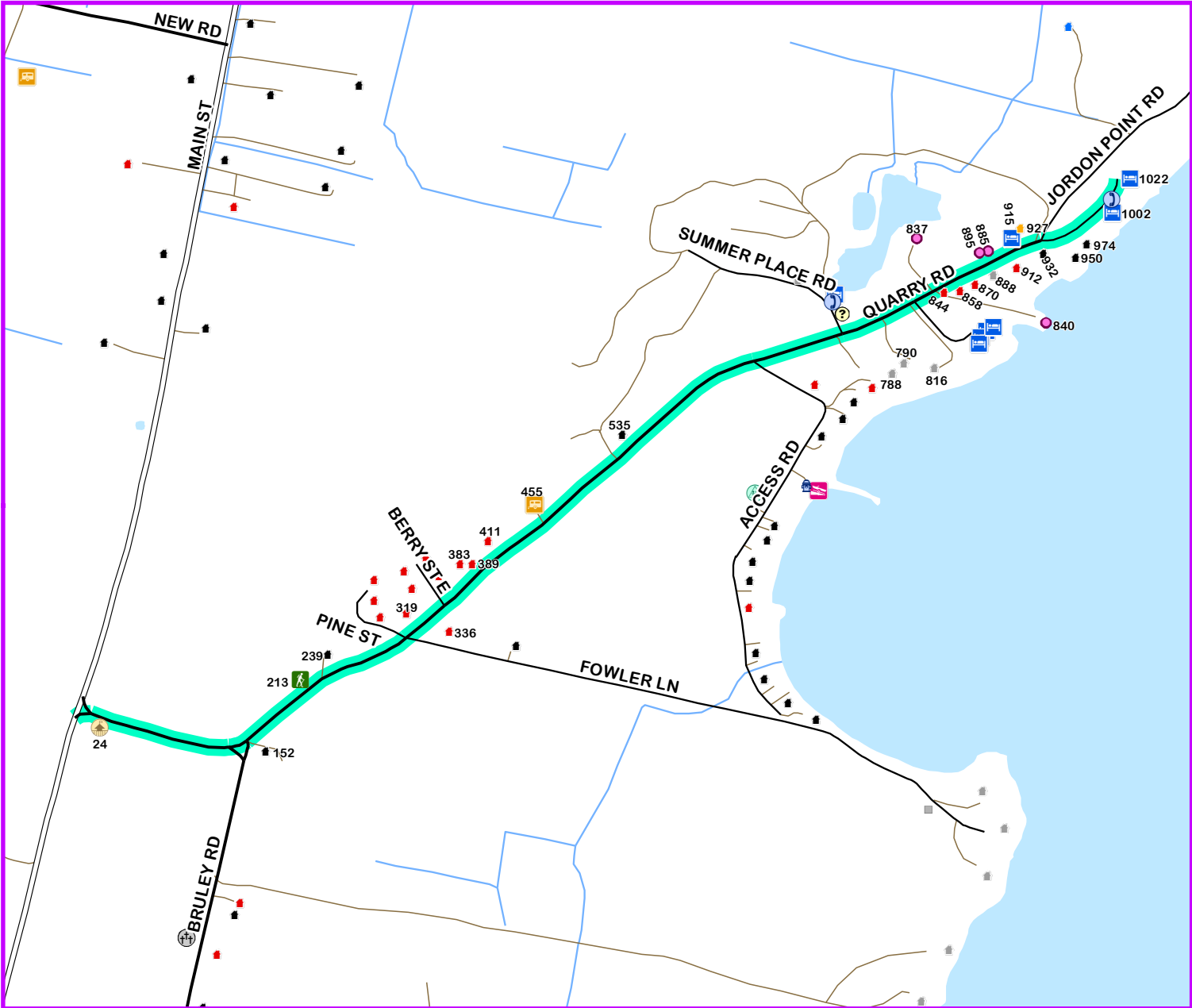
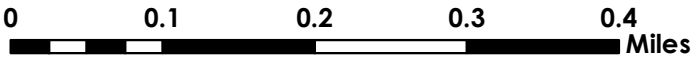
DISCLAIMER: Site addresses may not correspond to the official VT Enhanced 911 addressing system. For planning purposes only.



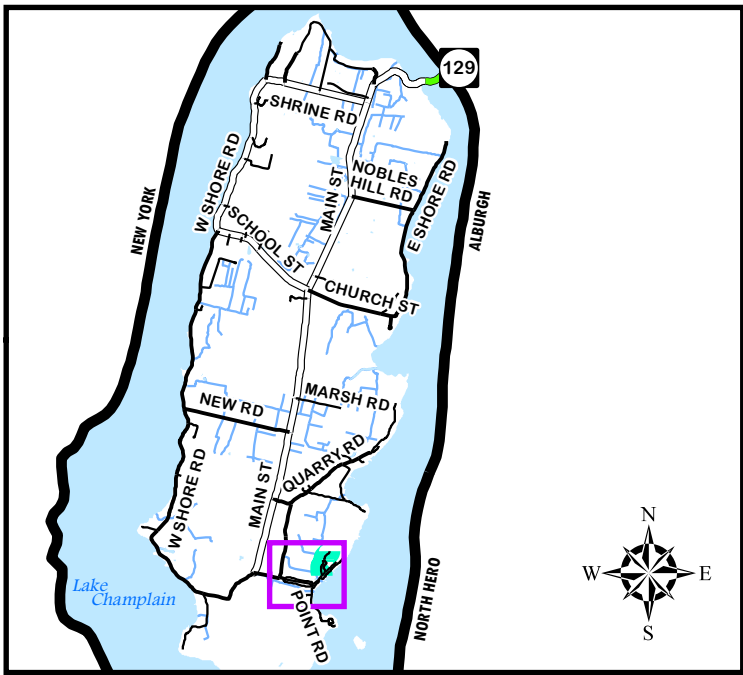
# QUARRY ROAD

QUARRY RD

To view the full legend, look at the beginning of this road atlas.



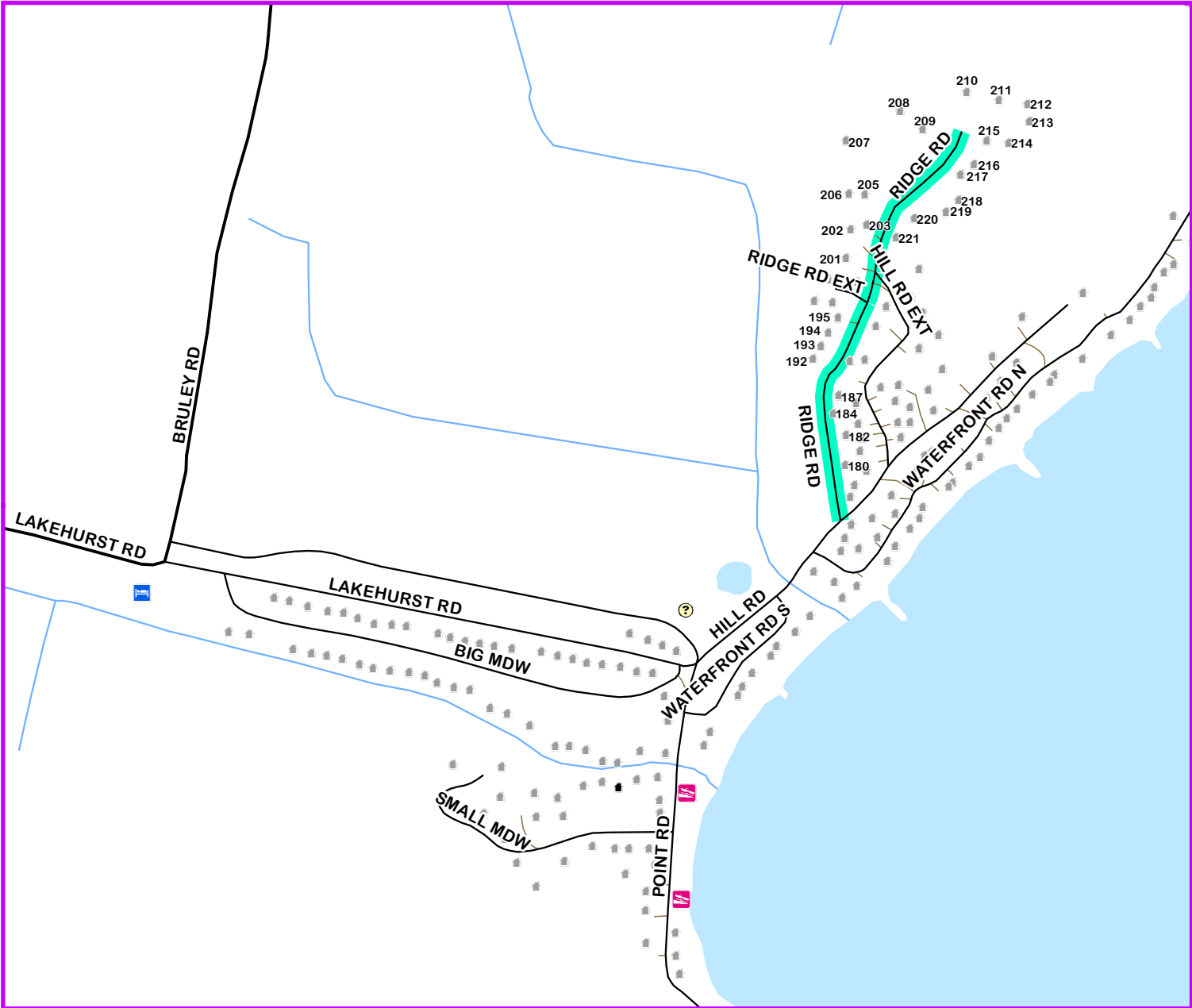
DISCLAIMER: Site addresses may not correspond to the official VT Enhanced 911 addressing system. For planning purposes only.



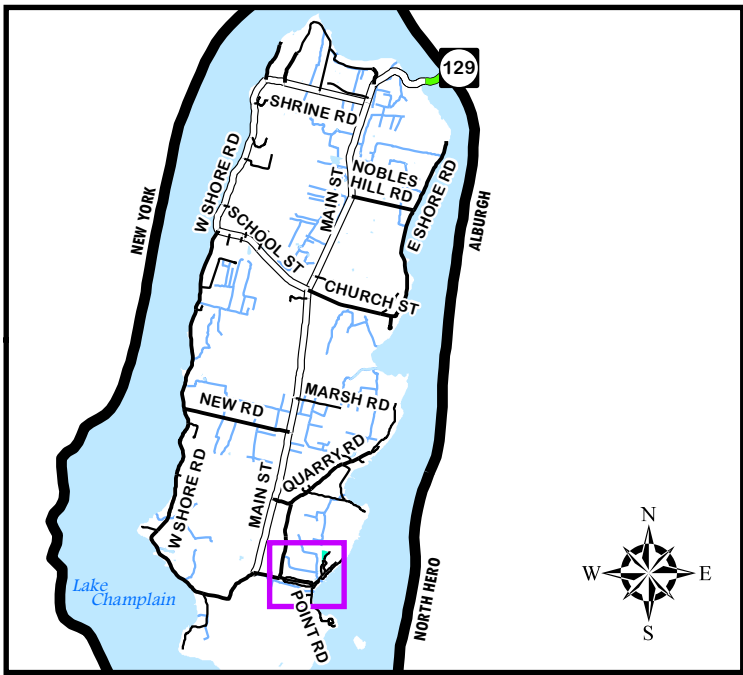
# RIDGE ROAD

 RIDGE RD

To view the full legend, look at the beginning of this road atlas.



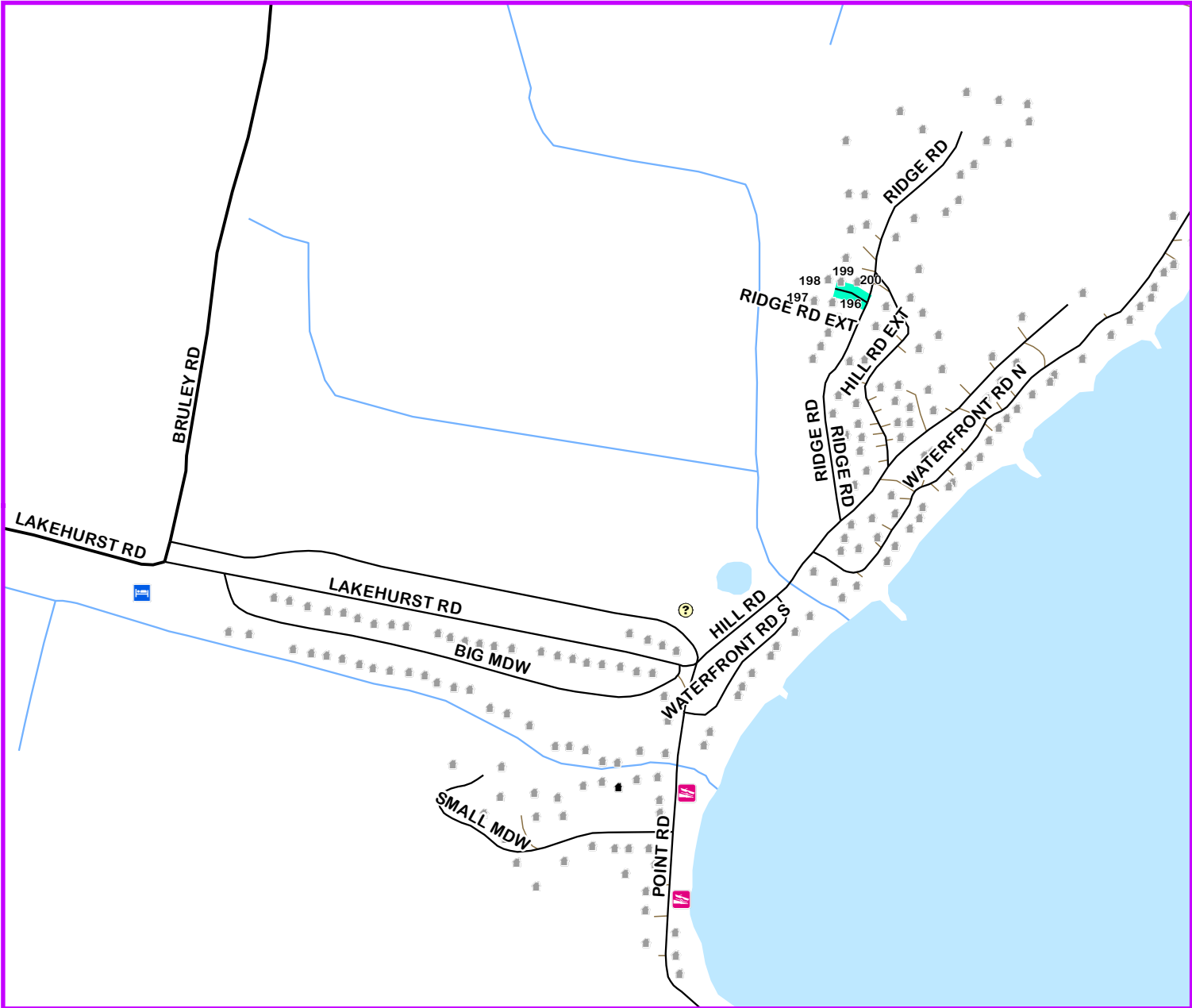
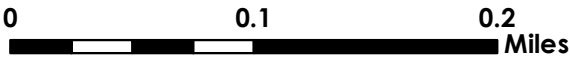
DISCLAIMER: Site addresses may not correspond to the official VT Enhanced 911 addressing system. For planning purposes only.



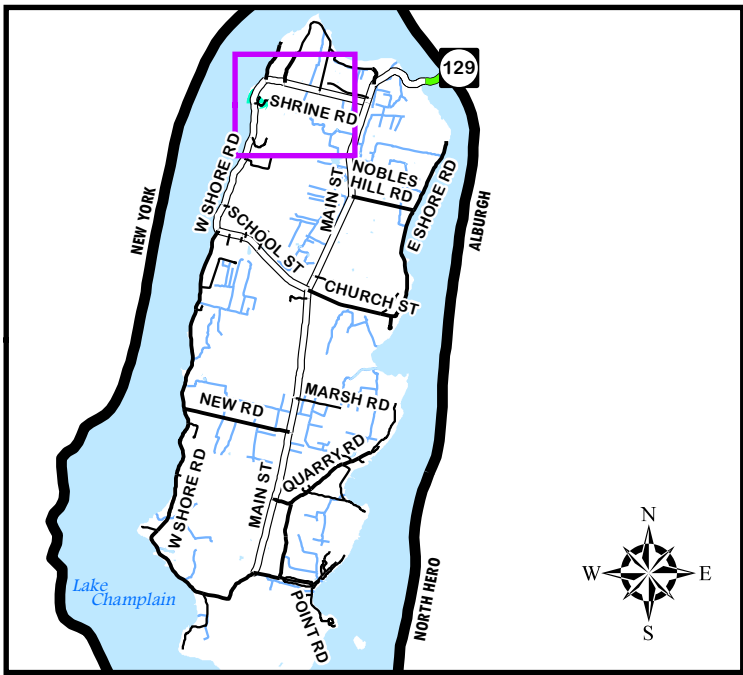
# RIDGE ROAD EXT

 RIDGE RD EXT

To view the full legend, look at the beginning of this road atlas.



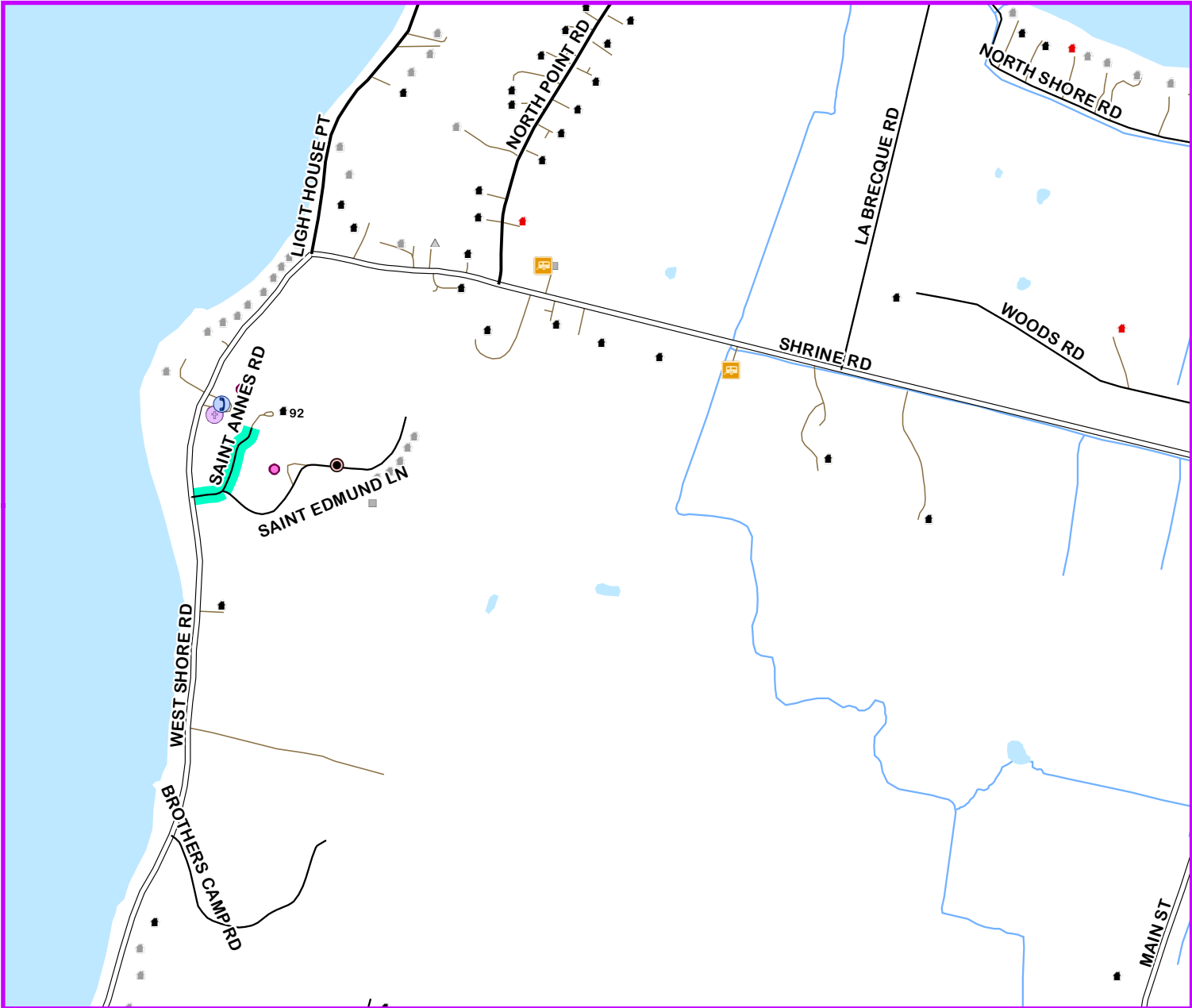
DISCLAIMER: Site addresses may not correspond to the official VT Enhanced 911 addressing system. For planning purposes only.



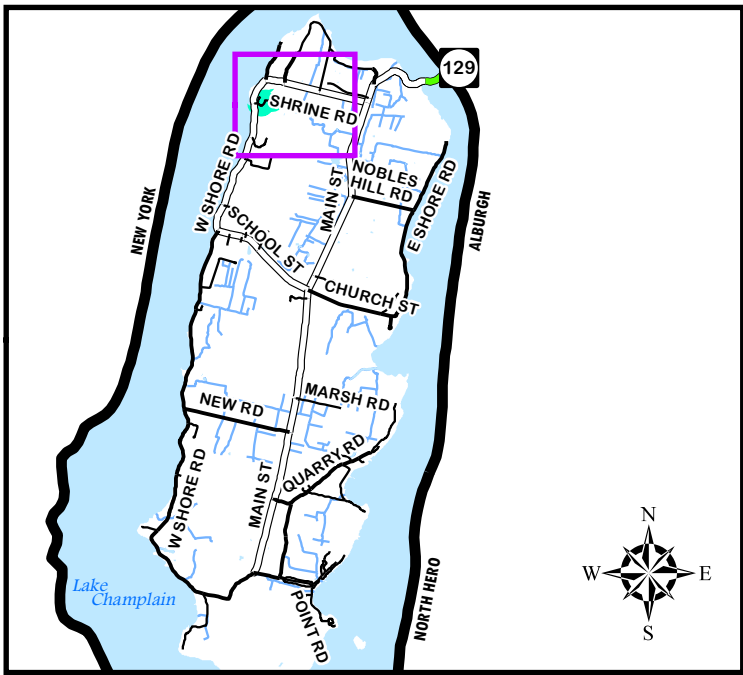
# SAINT ANNES RD

SAINT ANNES RD

To view the full legend, look at the beginning of this road atlas.



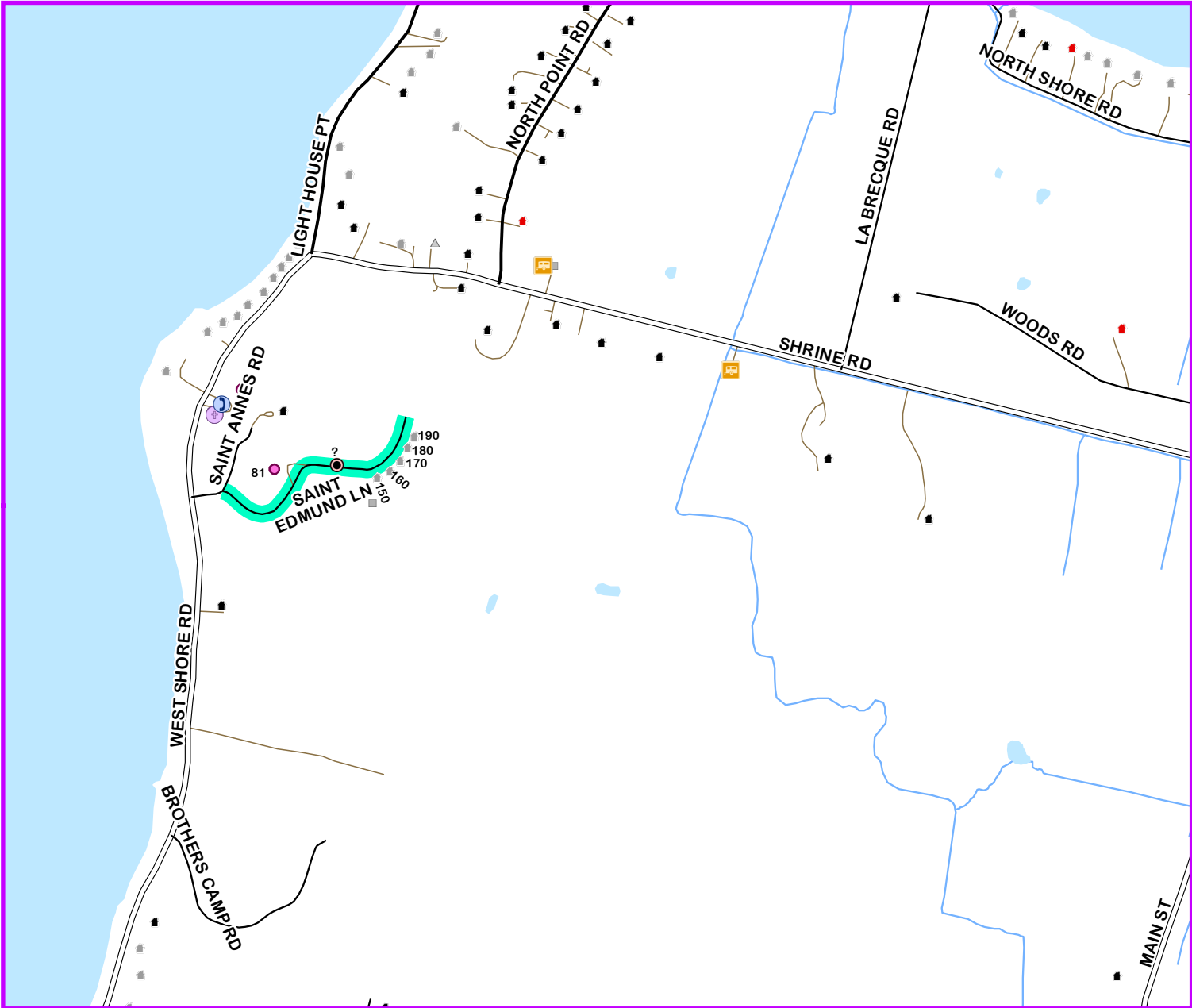
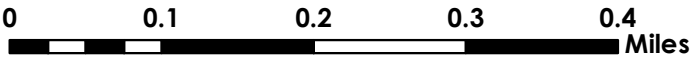
DISCLAIMER: Site addresses may not correspond to the official VT Enhanced 911 addressing system. For planning purposes only.

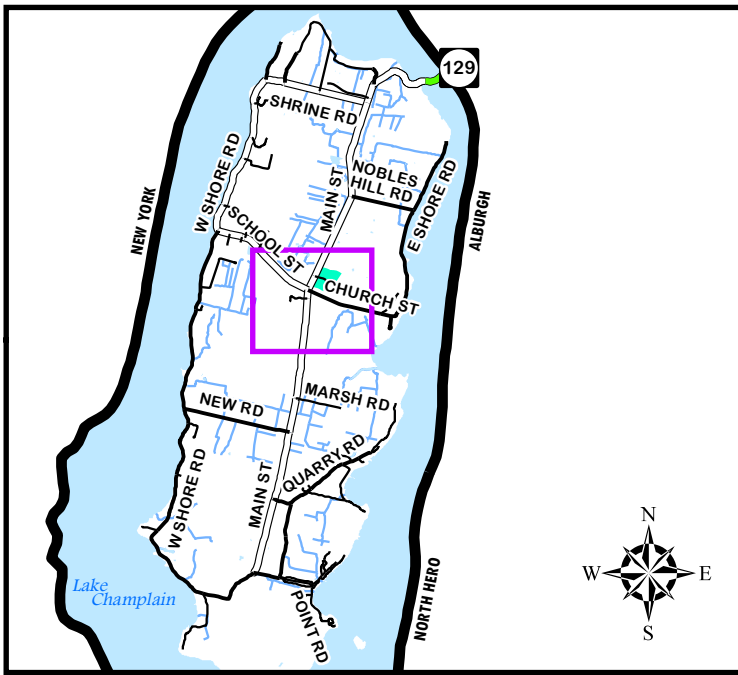


# SAINT EDMUND LANE

 SAINT EDMUND LN

To view the full legend, look at the beginning of this road atlas.



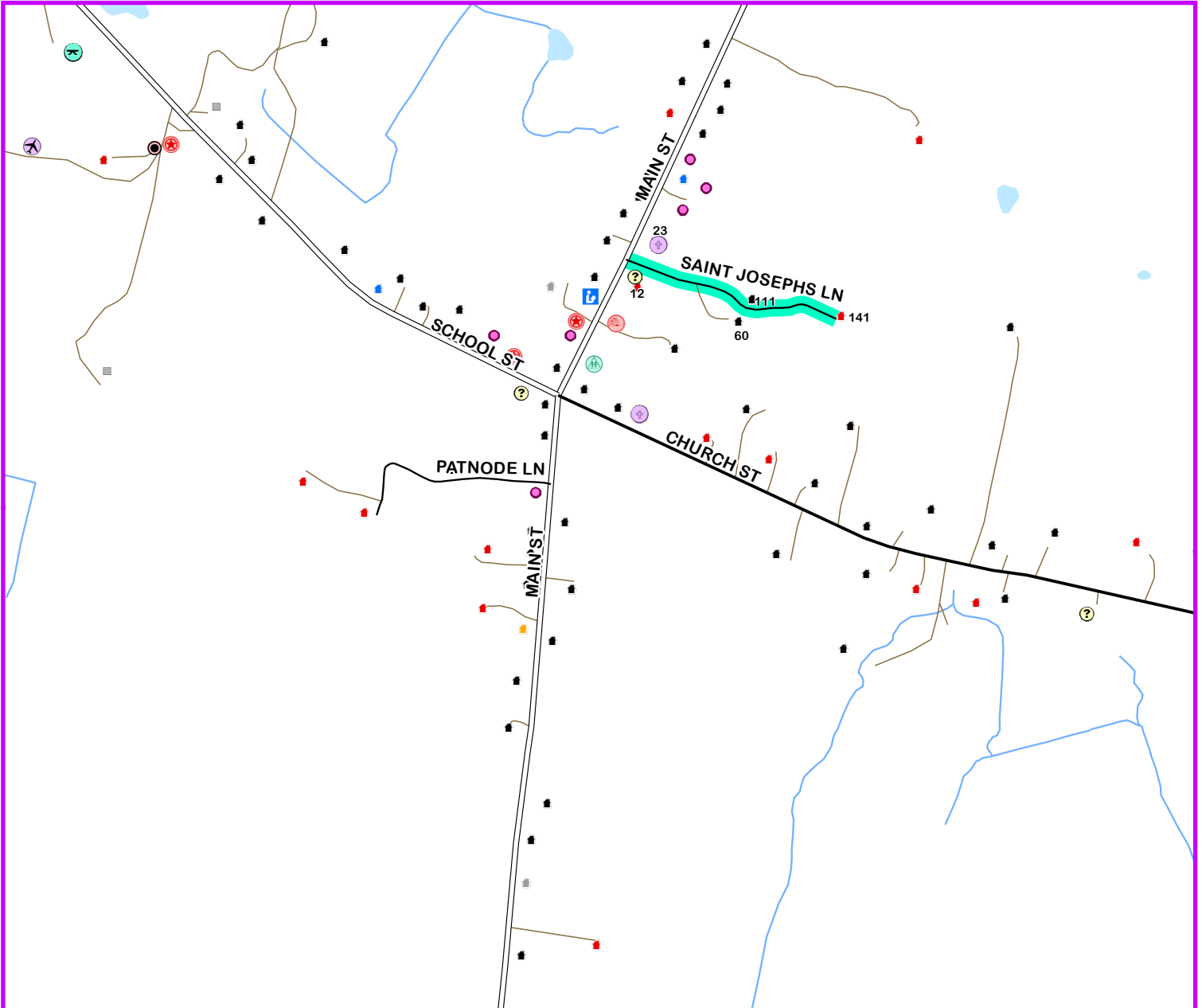


# SAINT JOSEPHS LANE

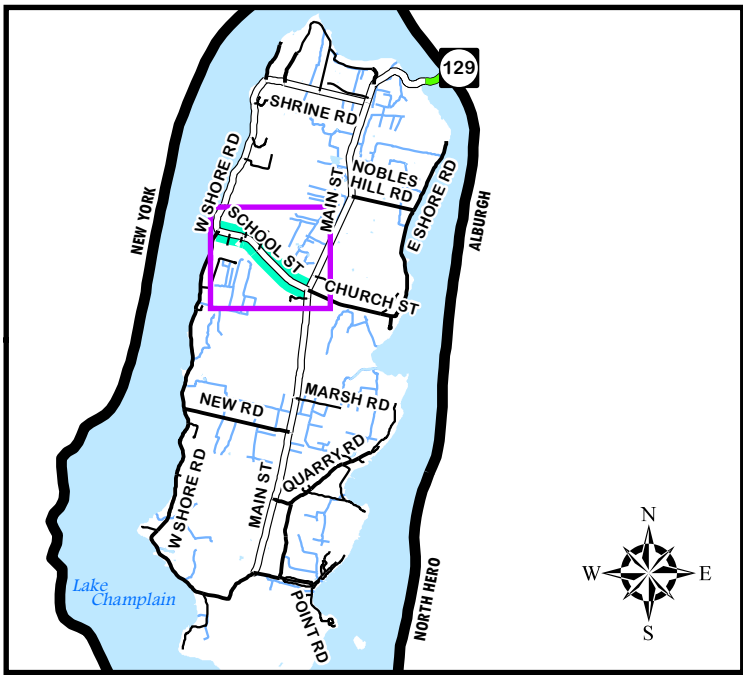
 SAINT JOSEPHS LN

To view the full legend, look at the beginning of this road atlas.

0 0.1 0.2 0.3 0.4 Miles



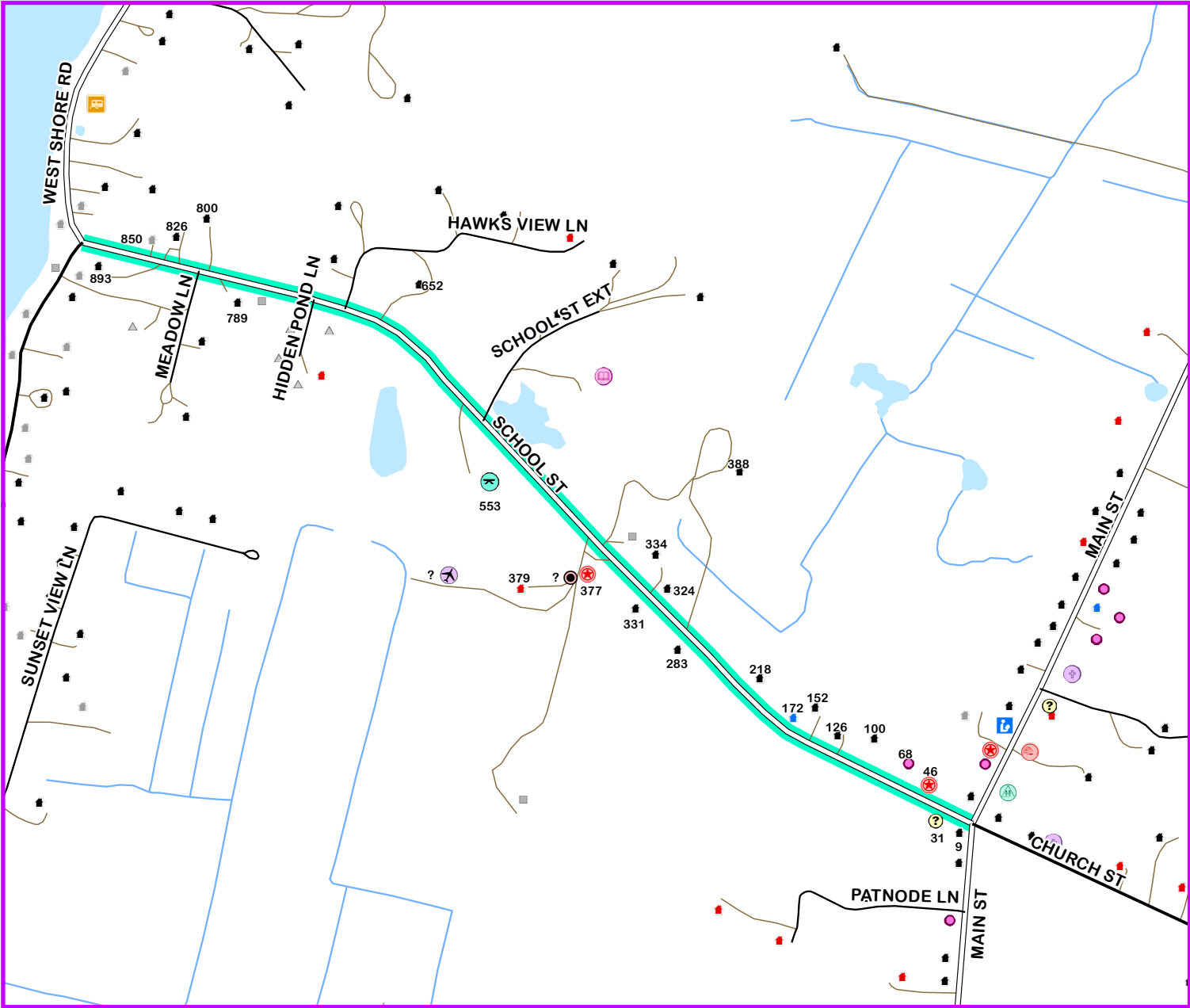
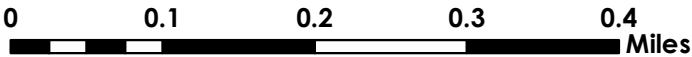
DISCLAIMER: Site addresses may not correspond to the official VT Enhanced 911 addressing system. For planning purposes only.



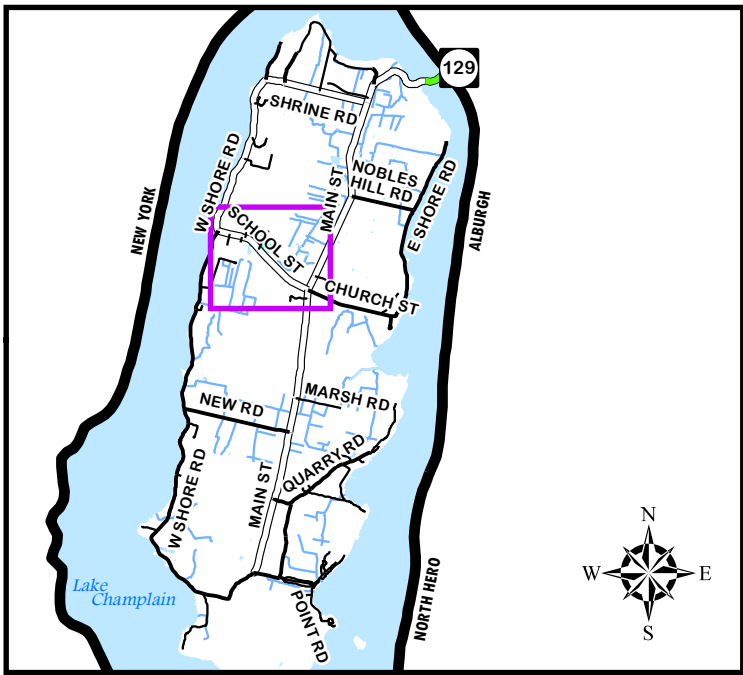
# SCHOOL STREET

 SCHOOL ST

To view the full legend, look at the beginning of this road atlas.



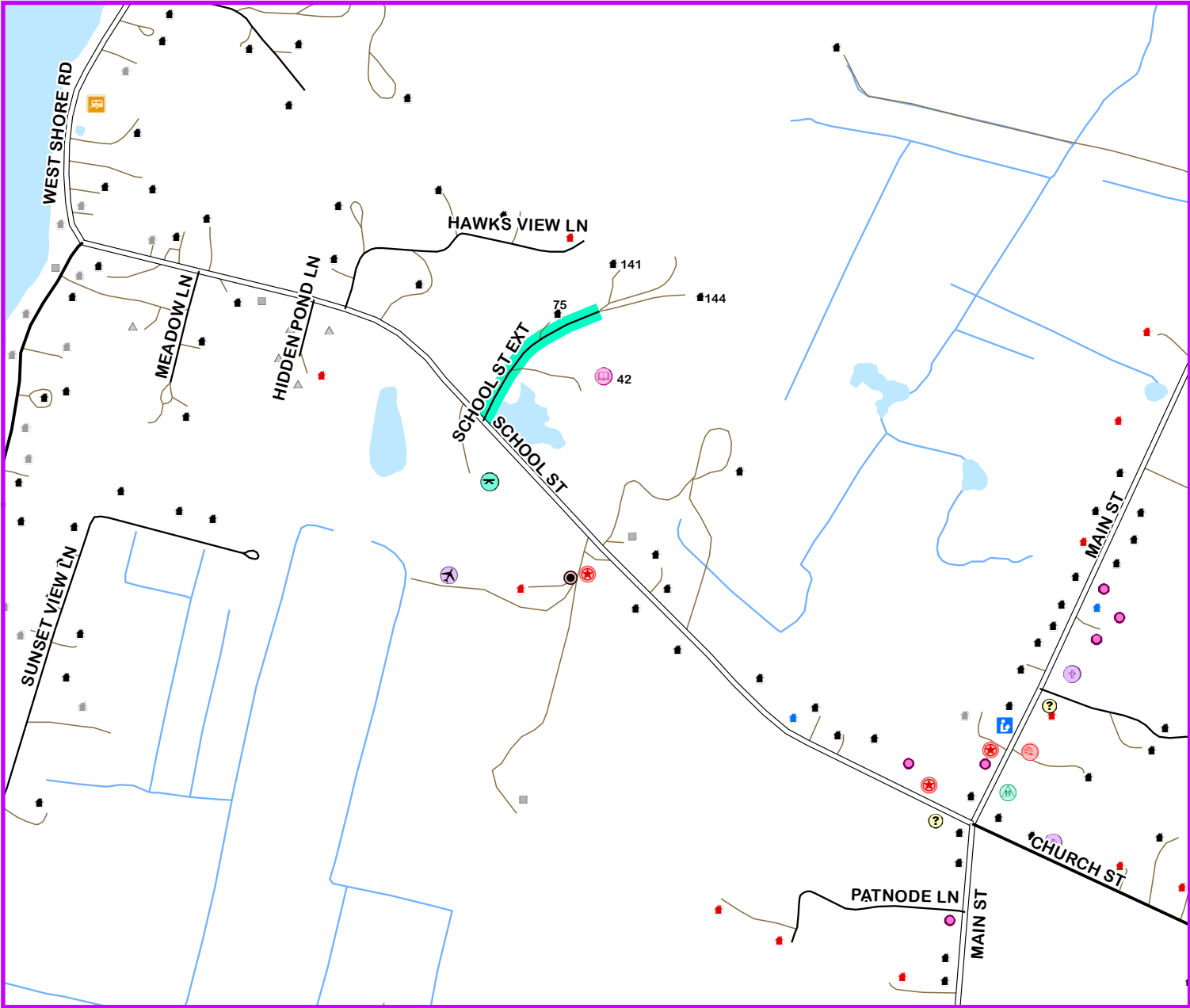
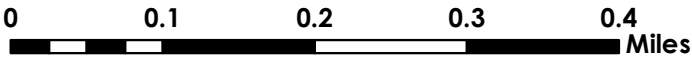
DISCLAIMER: Site addresses may not correspond to the official VT Enhanced 911 addressing system. For planning purposes only.



# SCHOOL STREET EXT

 SCHOOL ST EXT

To view the full legend, look at the beginning of this road atlas.

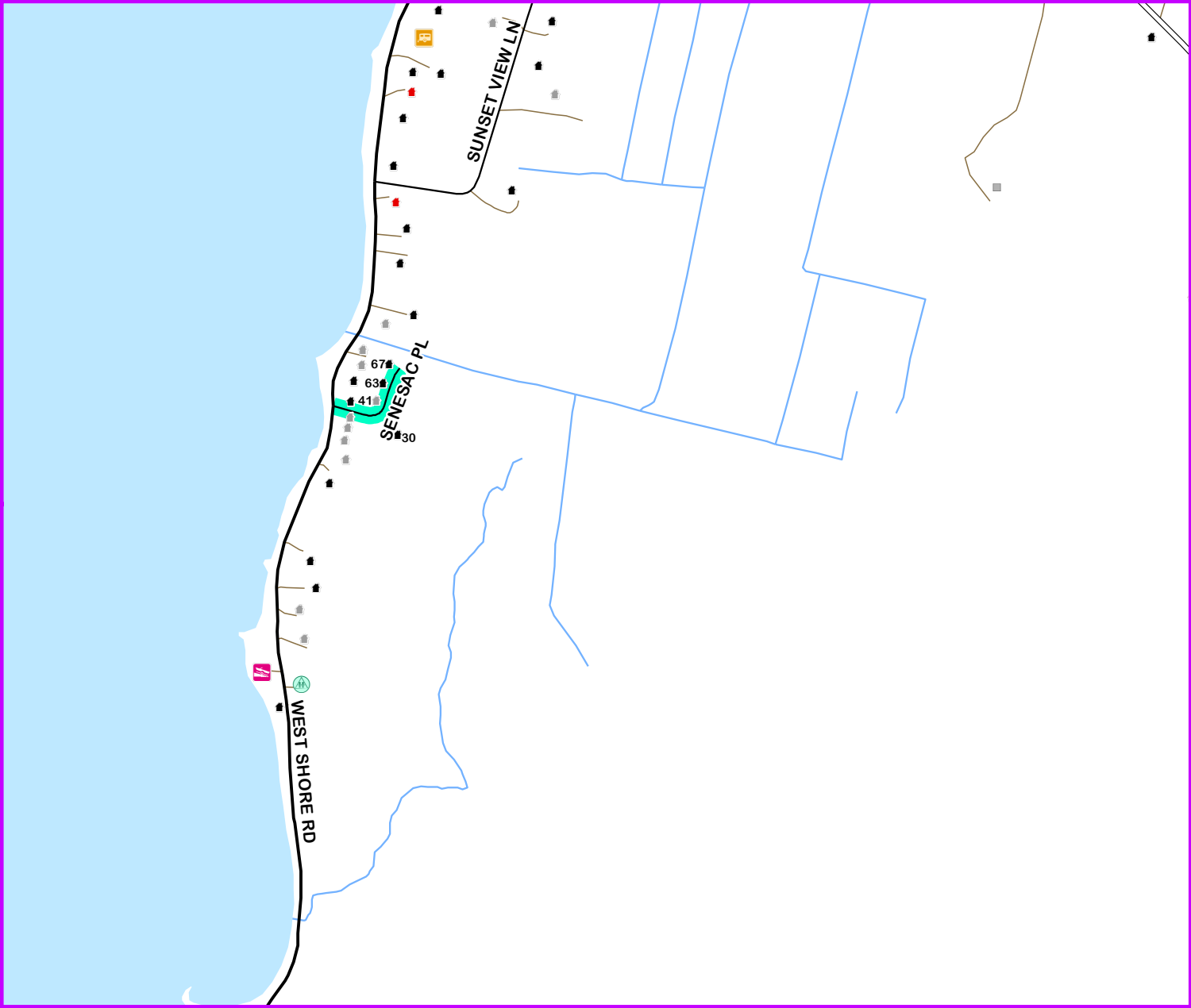
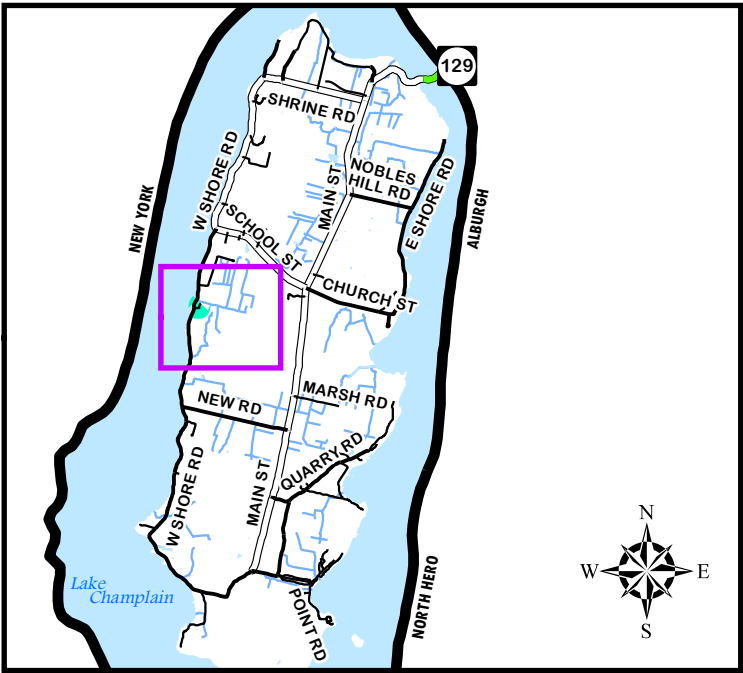
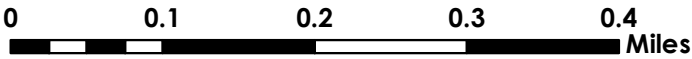


DISCLAIMER: Site addresses may not correspond to the official VT Enhanced 911 addressing system. For planning purposes only.

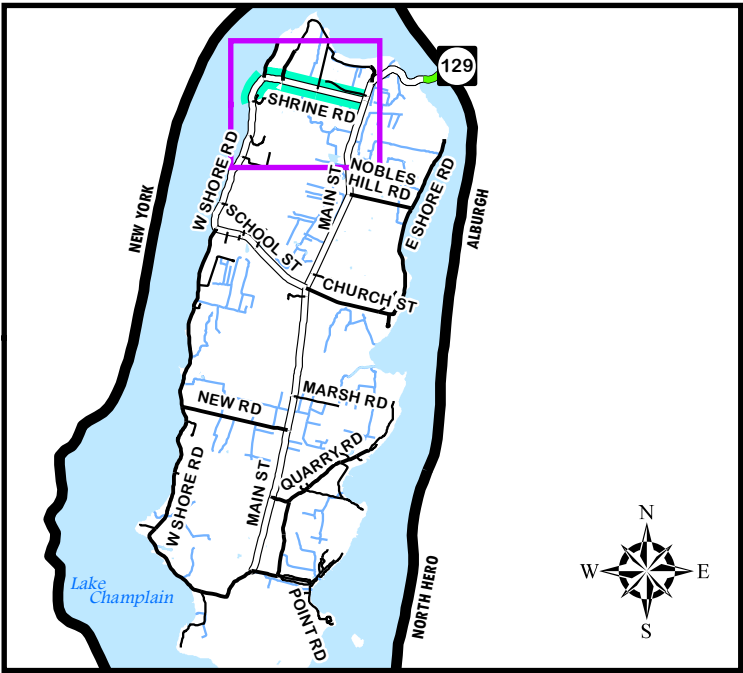
# SENESAC PLACE

SENESAC PL

To view the full legend, look at the beginning of this road atlas.



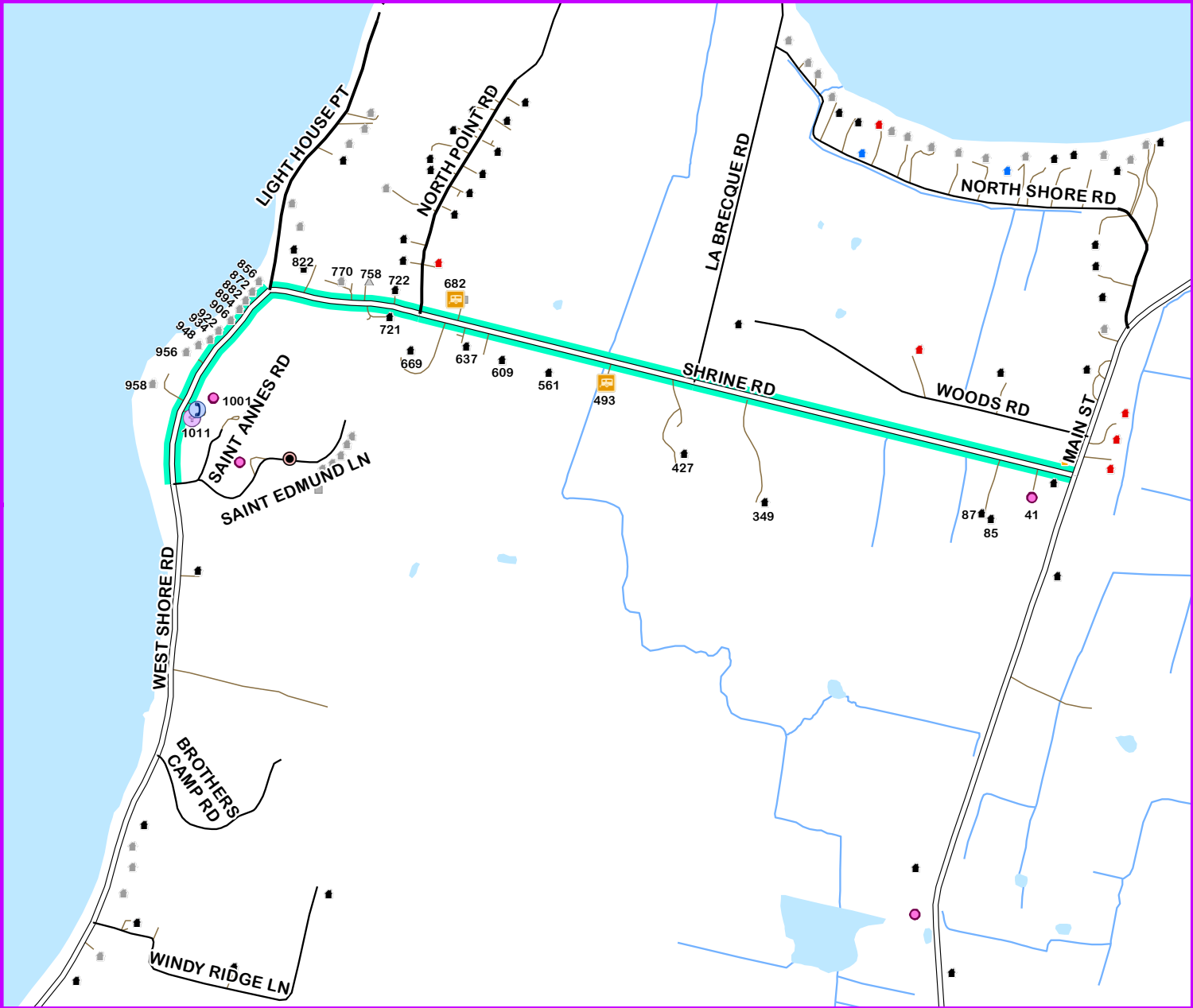
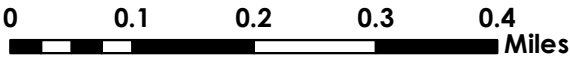
DISCLAIMER: Site addresses may not correspond to the official VT Enhanced 911 addressing system. For planning purposes only.



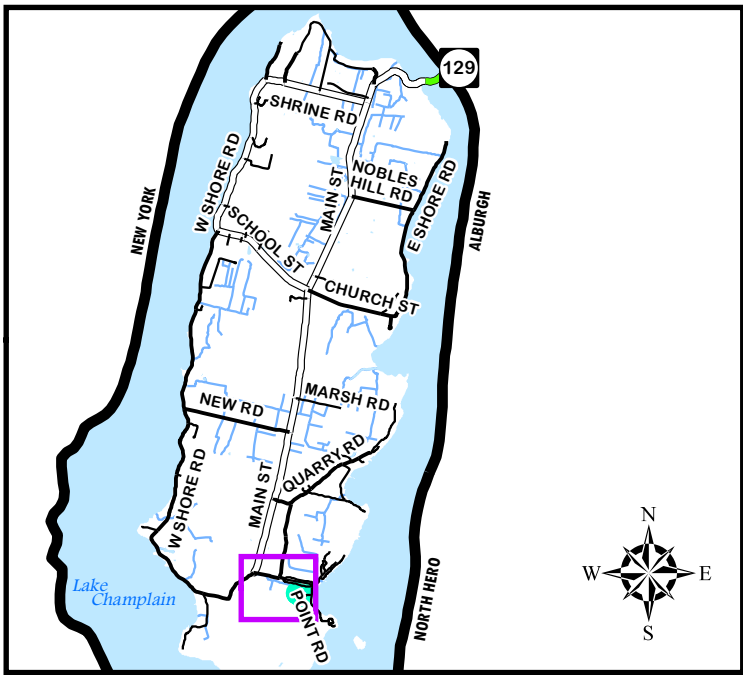
# SHRINE ROAD

SHRINE RD

To view the full legend, look at the beginning of this road atlas.



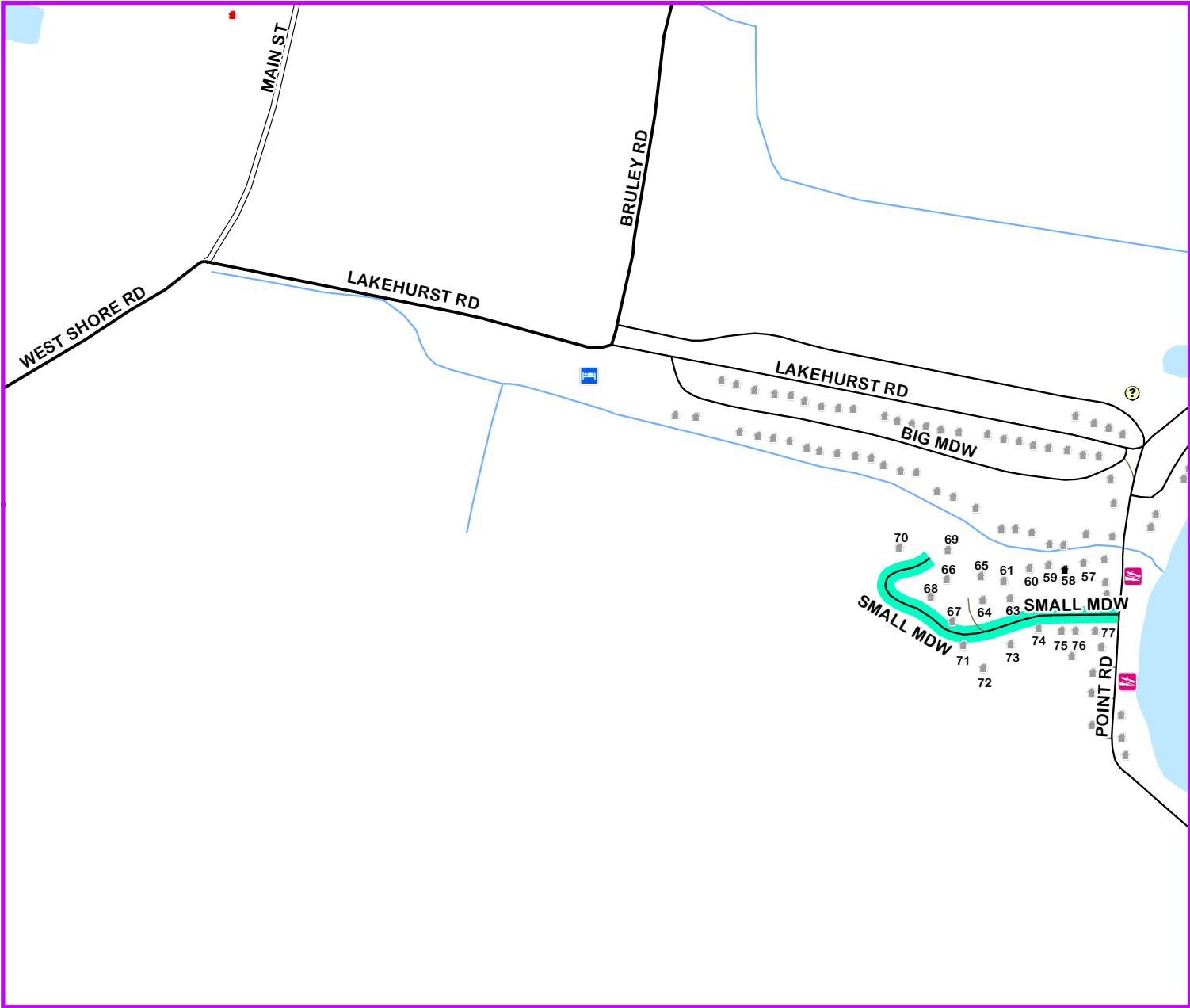
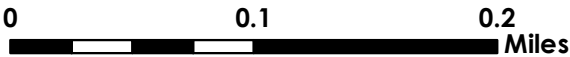
DISCLAIMER: Site addresses may not correspond to the official VT Enhanced 911 addressing system. For planning purposes only.

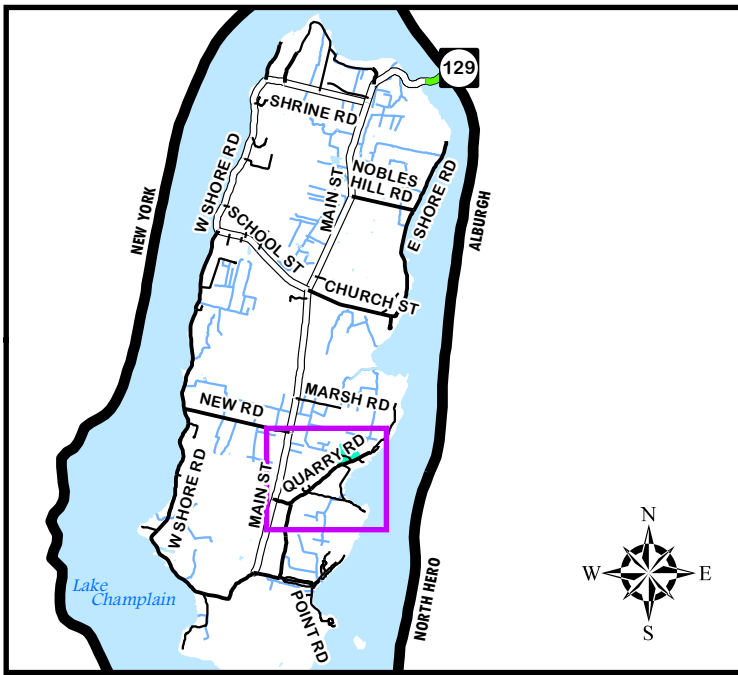


# SMALL MEADOW

 SMALL MDW

To view the full legend, look at the beginning of this road atlas.



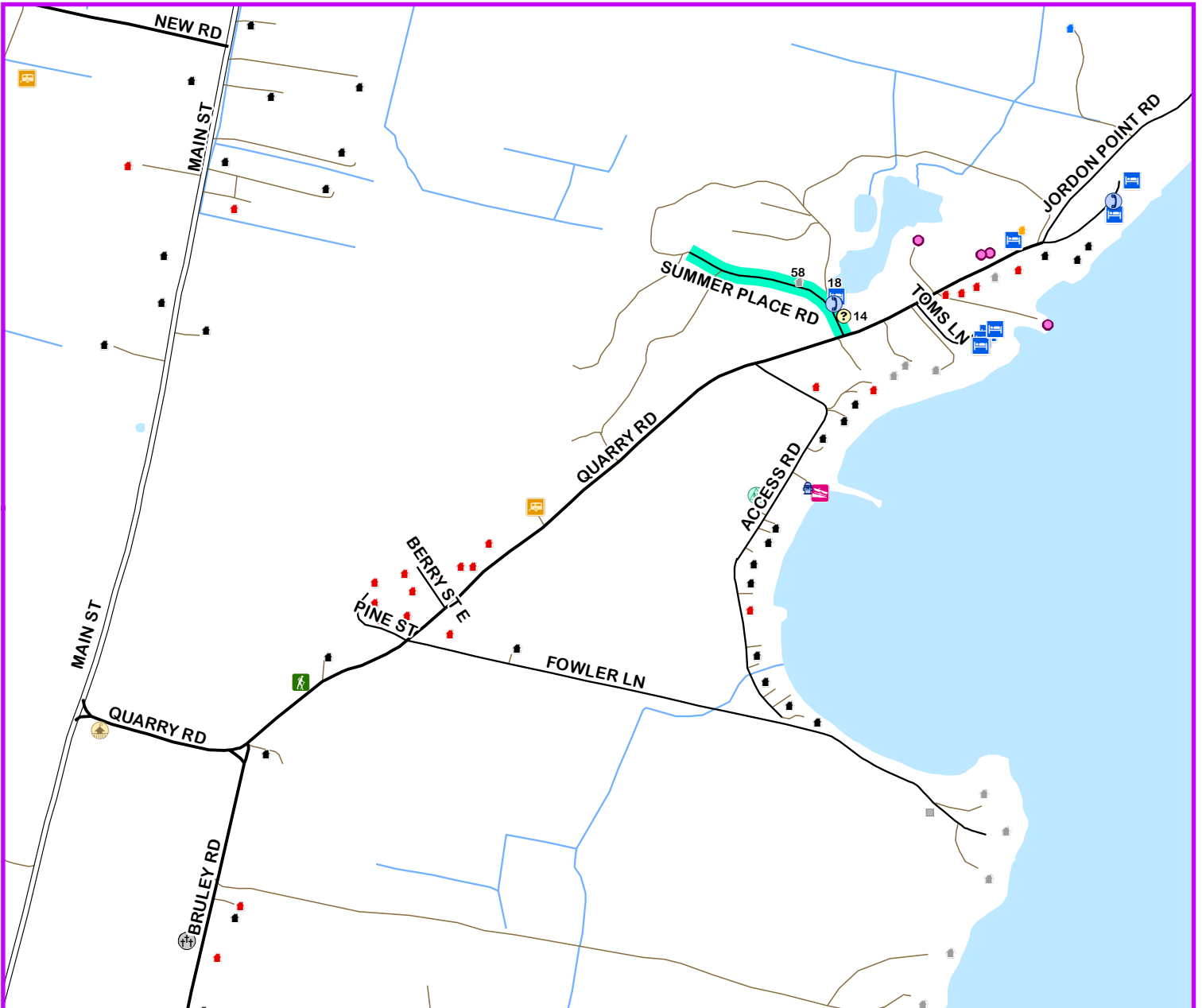


# SUMMER PLACE ROAD

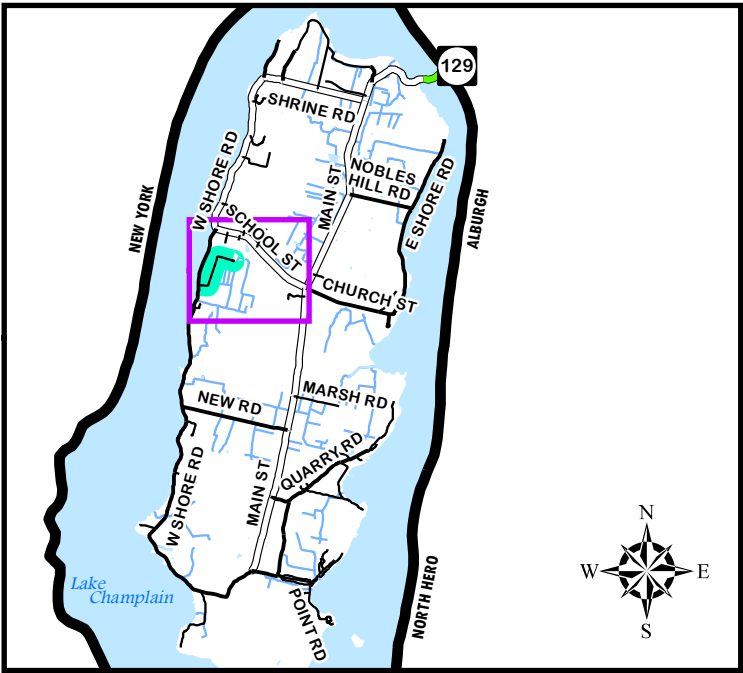
 SUMMER PLACE RD

To view the full legend, look at the beginning of this road atlas.

0 0.1 0.2 0.3 0.4 Miles



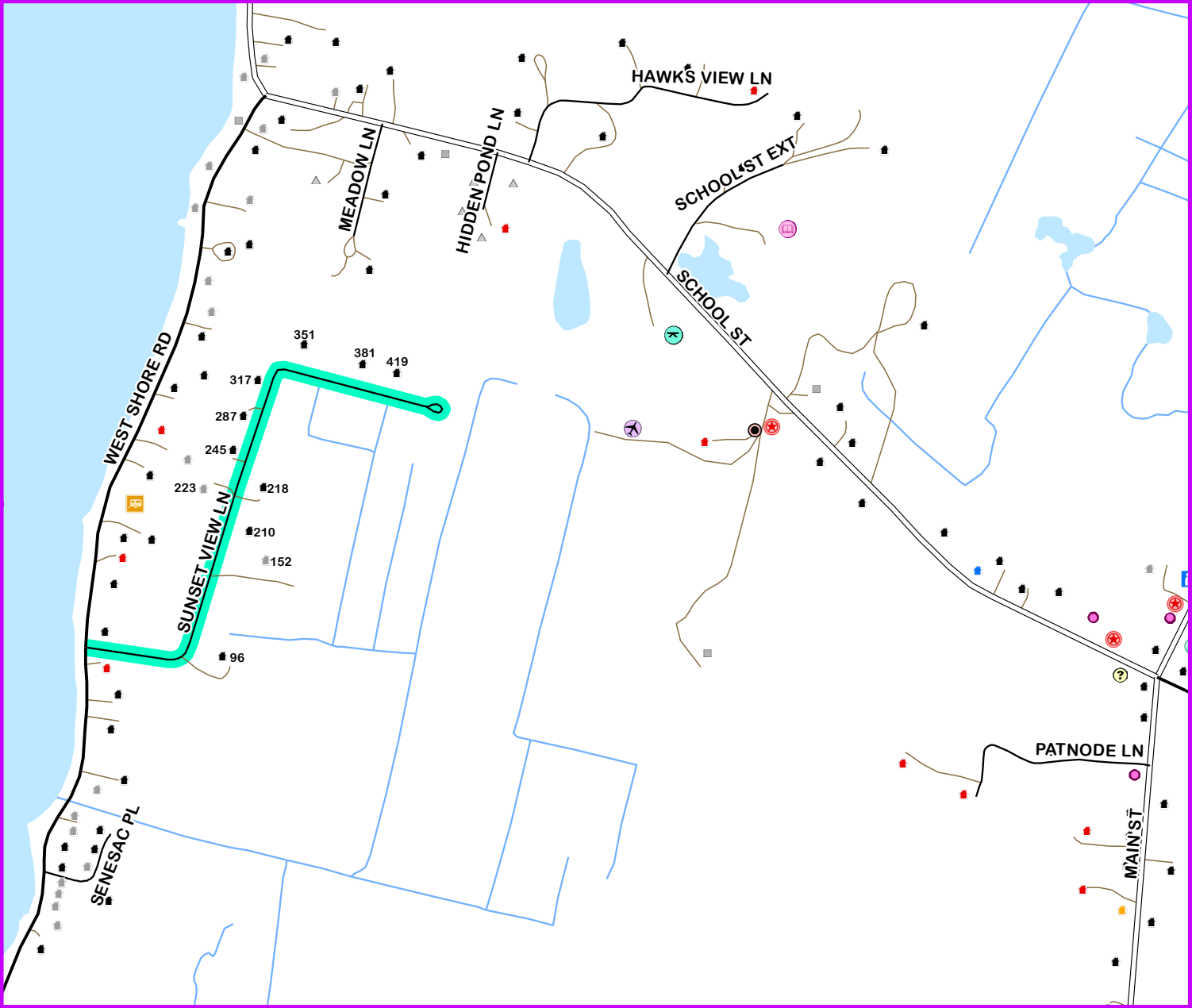
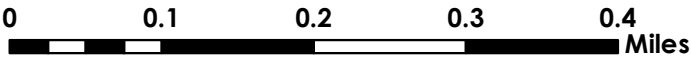
DISCLAIMER: Site addresses may not correspond to the official VT Enhanced 911 addressing system. For planning purposes only.



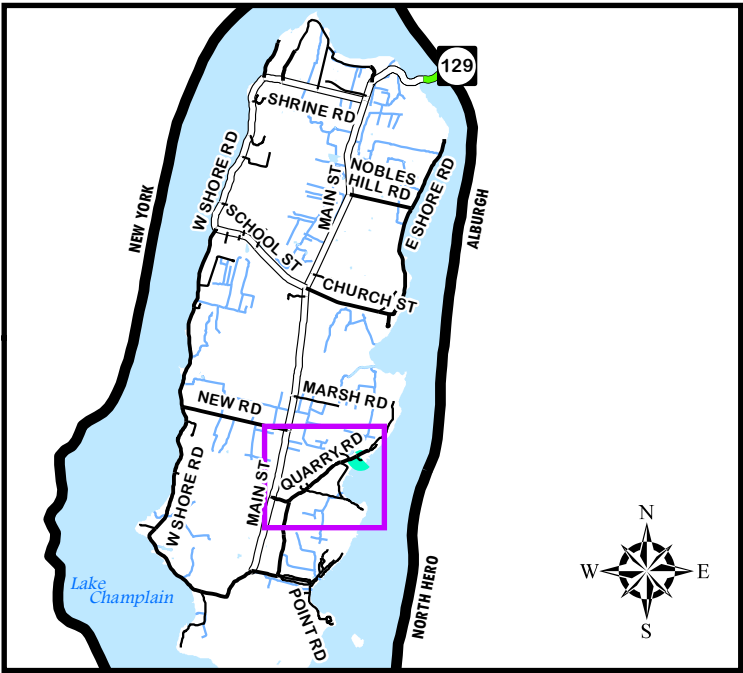
# SUNSET VIEW LANE

 SUNSET VIEW LN

To view the full legend, look at the beginning of this road atlas.



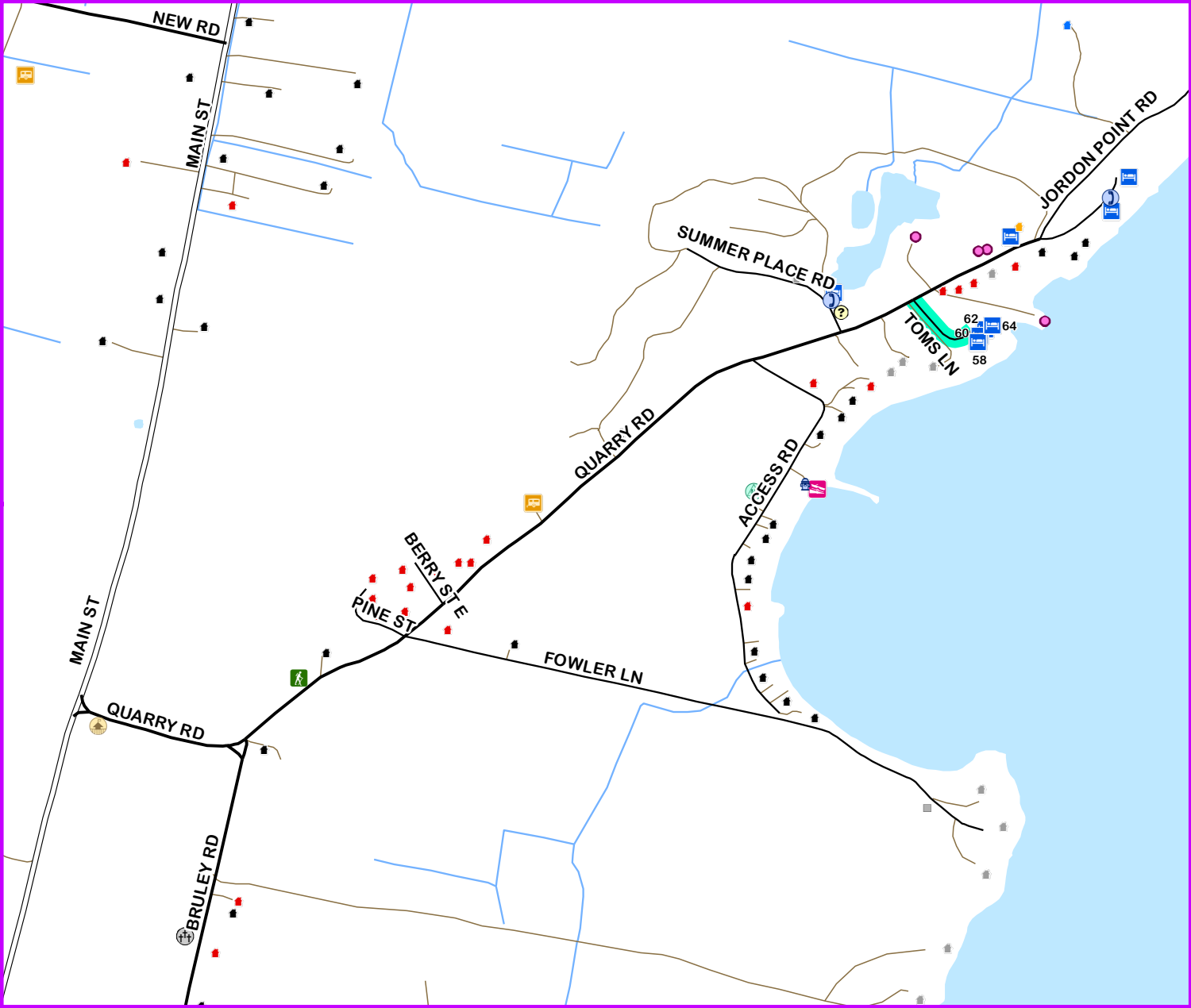
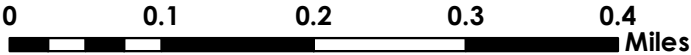
DISCLAIMER: Site addresses may not correspond to the official VT Enhanced 911 addressing system. For planning purposes only.



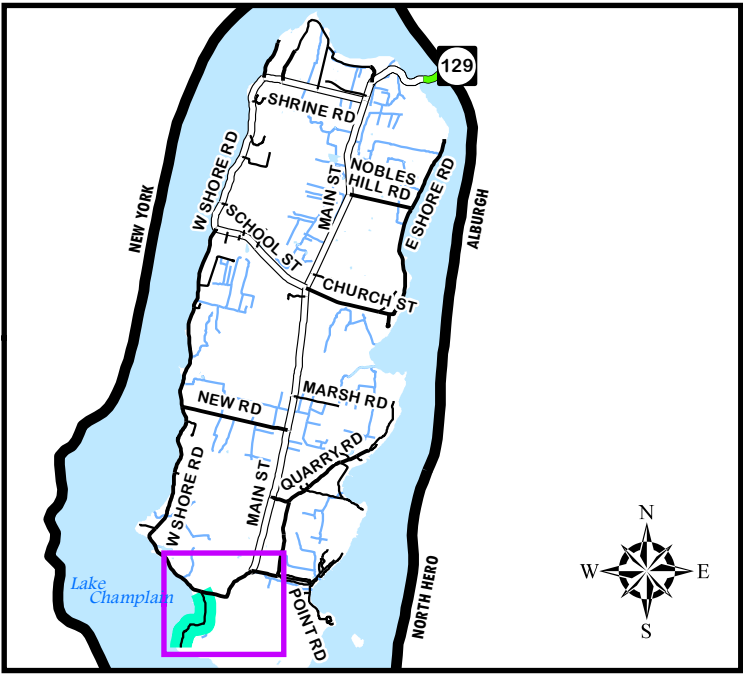
# TOMS LANE

TOMS LN

To view the full legend, look at the beginning of this road atlas.



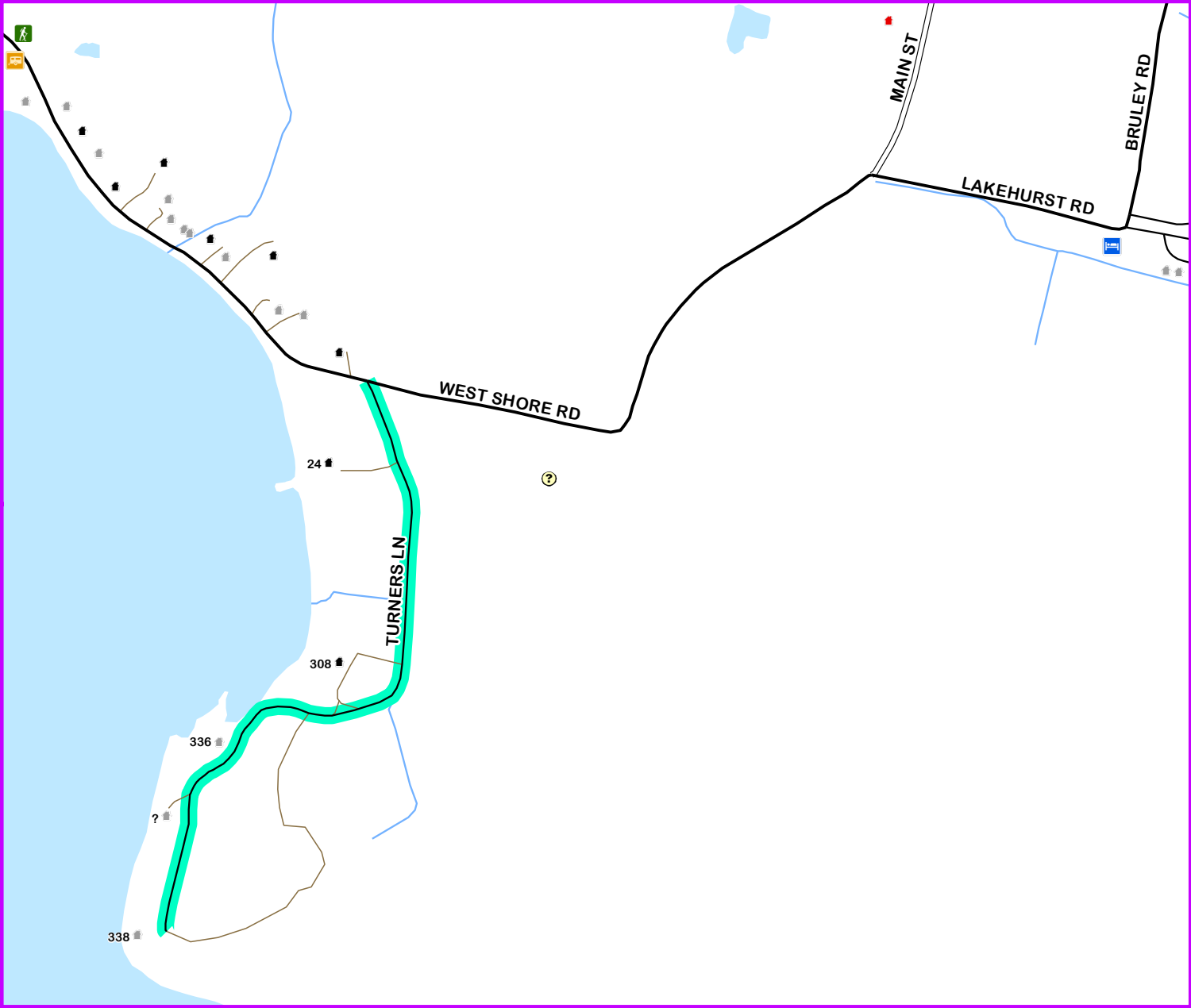
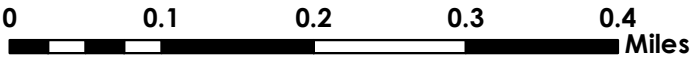
DISCLAIMER: Site addresses may not correspond to the official VT Enhanced 911 addressing system. For planning purposes only.



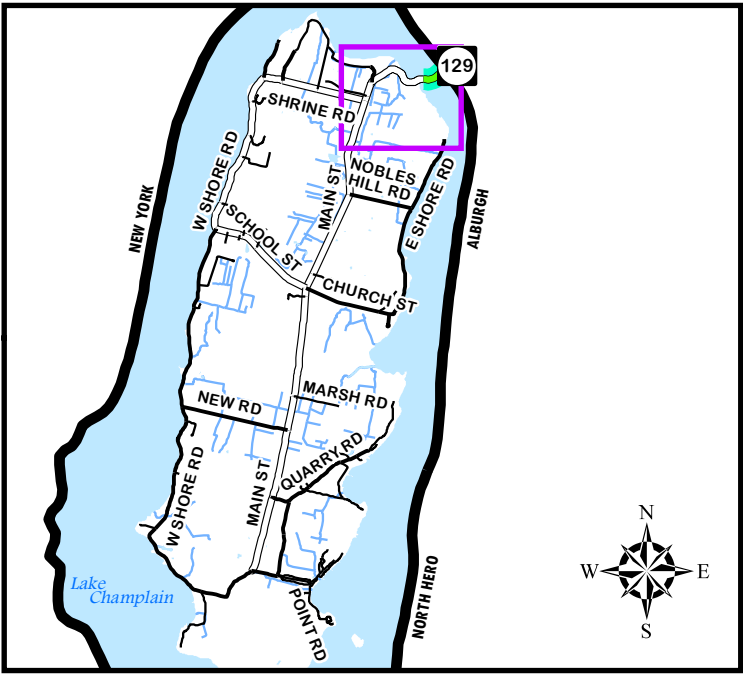
# TURNERS LANE

TURNERS LN

To view the full legend, look at the beginning of this road atlas.



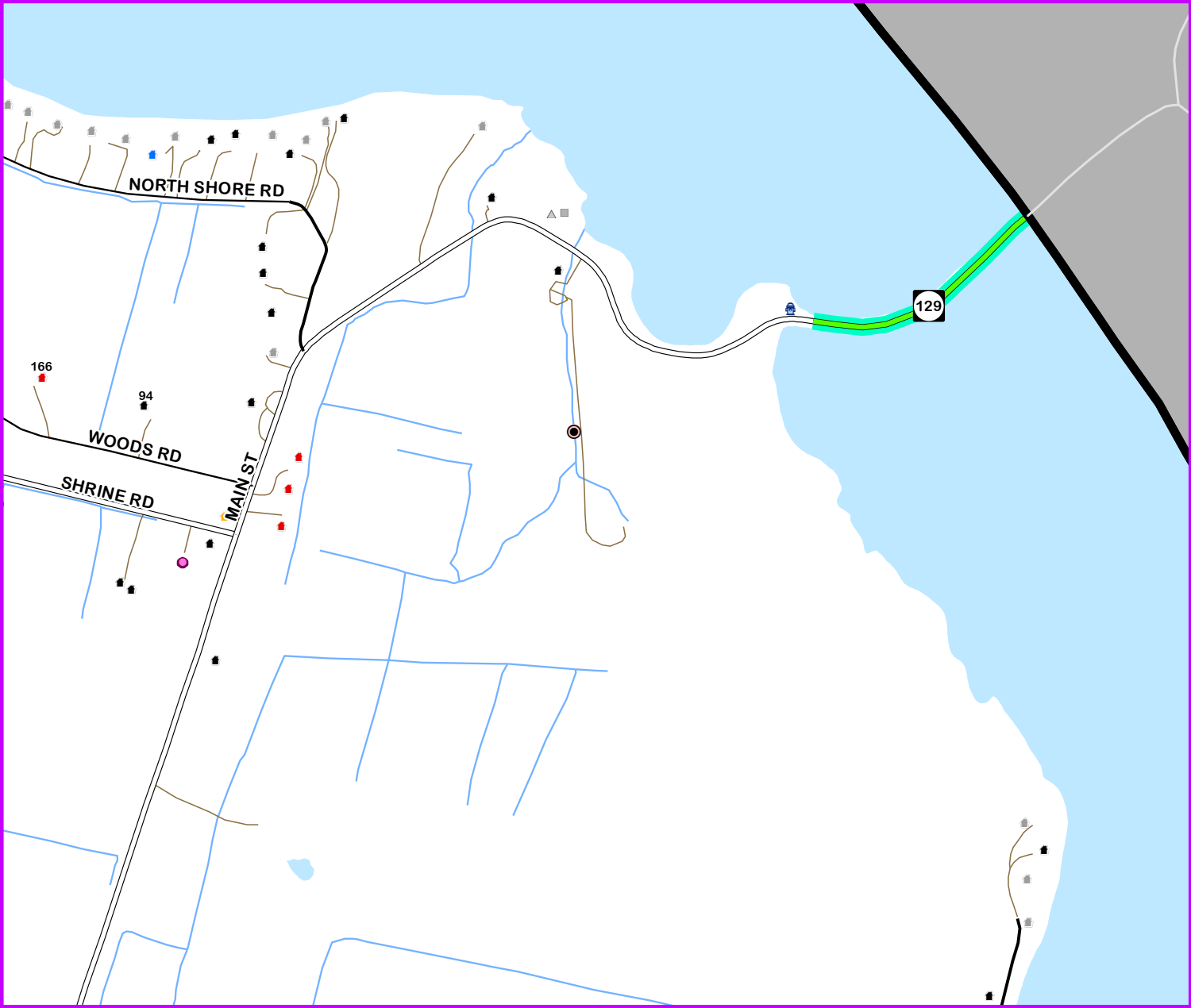
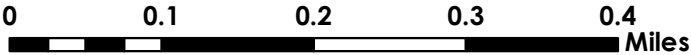
DISCLAIMER: Site addresses may not correspond to the official VT Enhanced 911 addressing system. For planning purposes only.



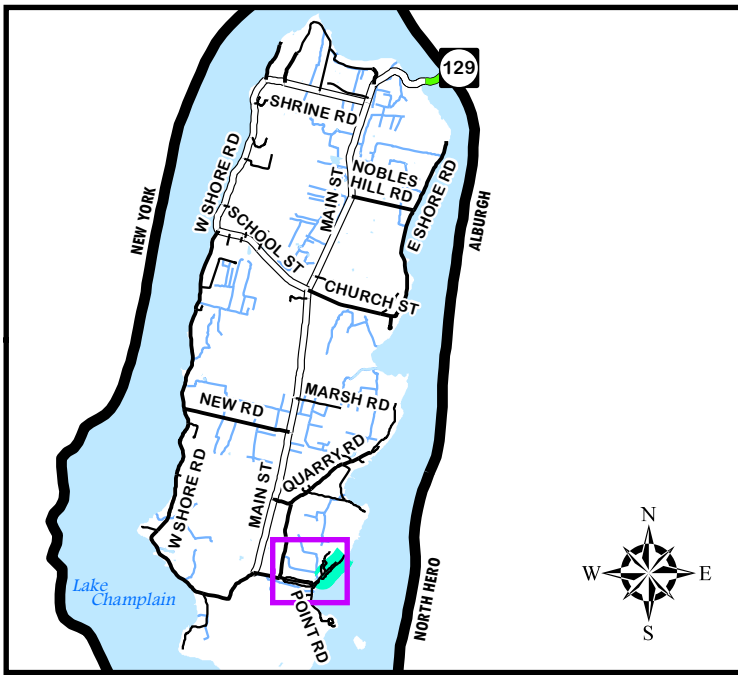
# VT ROUTE 129

 VT ROUTE 129

To view the full legend, look at the beginning of this road atlas.



DISCLAIMER: Site addresses may not correspond to the official VT Enhanced 911 addressing system. For planning purposes only.

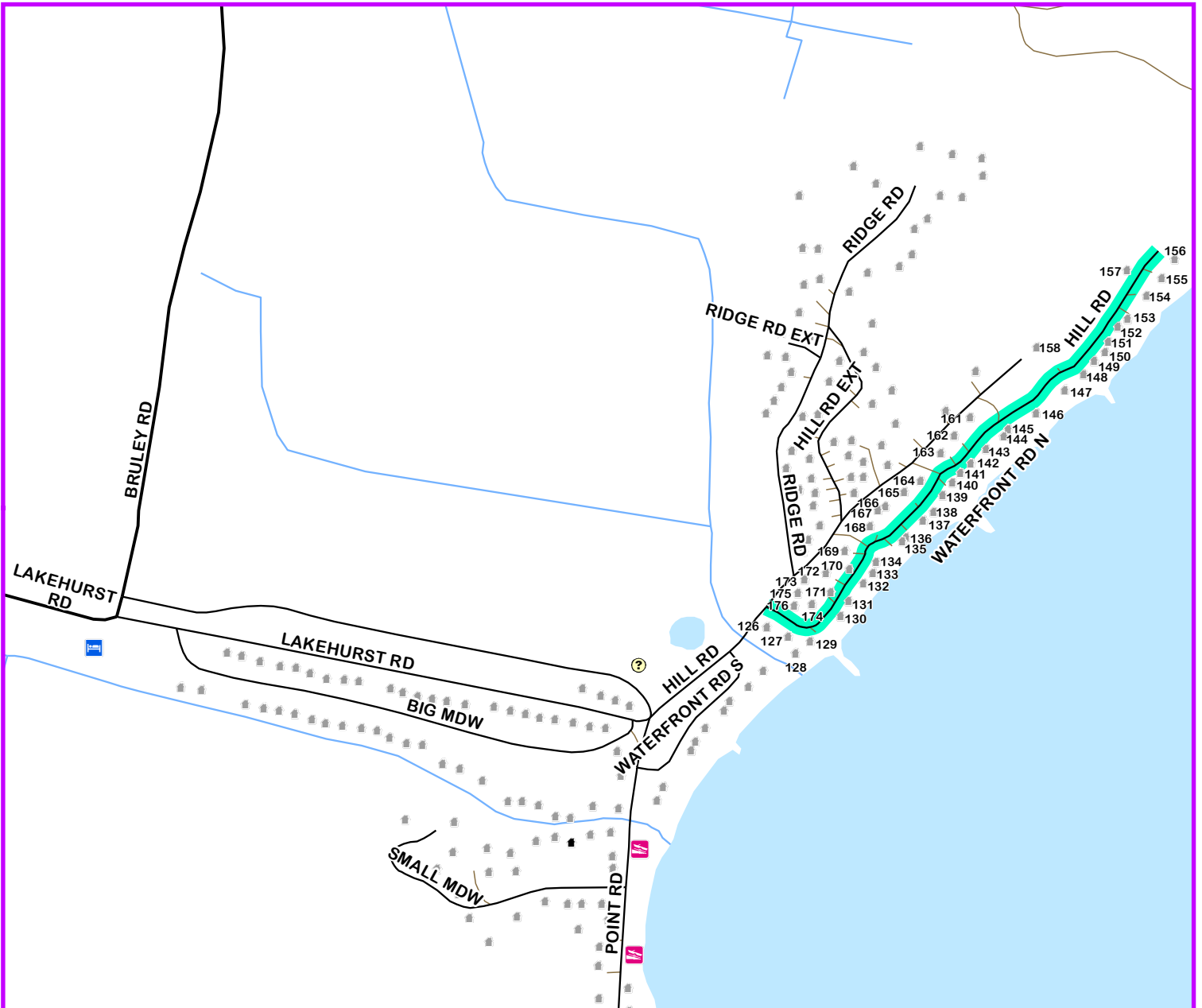


# WATERFRONT ROAD NORTH

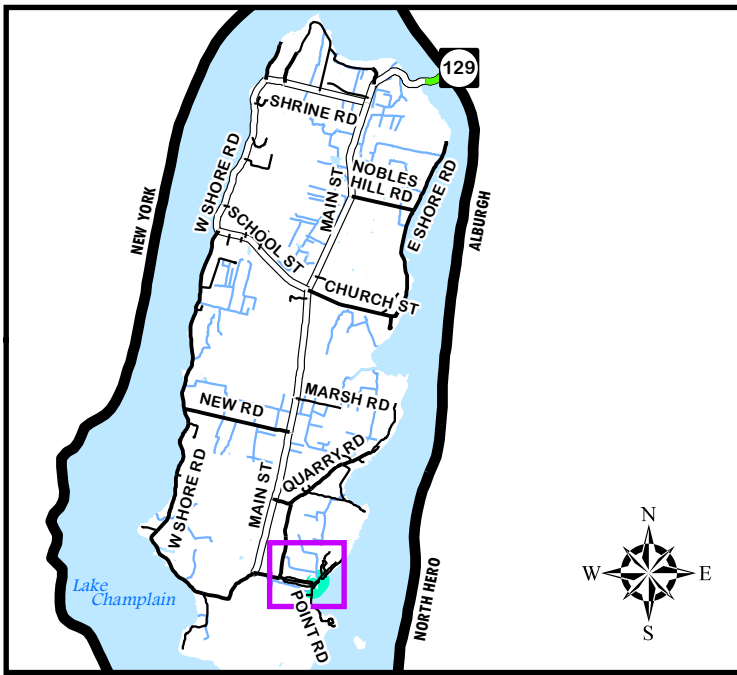
WATERFRONT RD N

To view the full legend, look at the beginning of this road atlas.

0 0.1 0.2 Miles



DISCLAIMER: Site addresses may not correspond to the official VT Enhanced 911 addressing system. For planning purposes only.



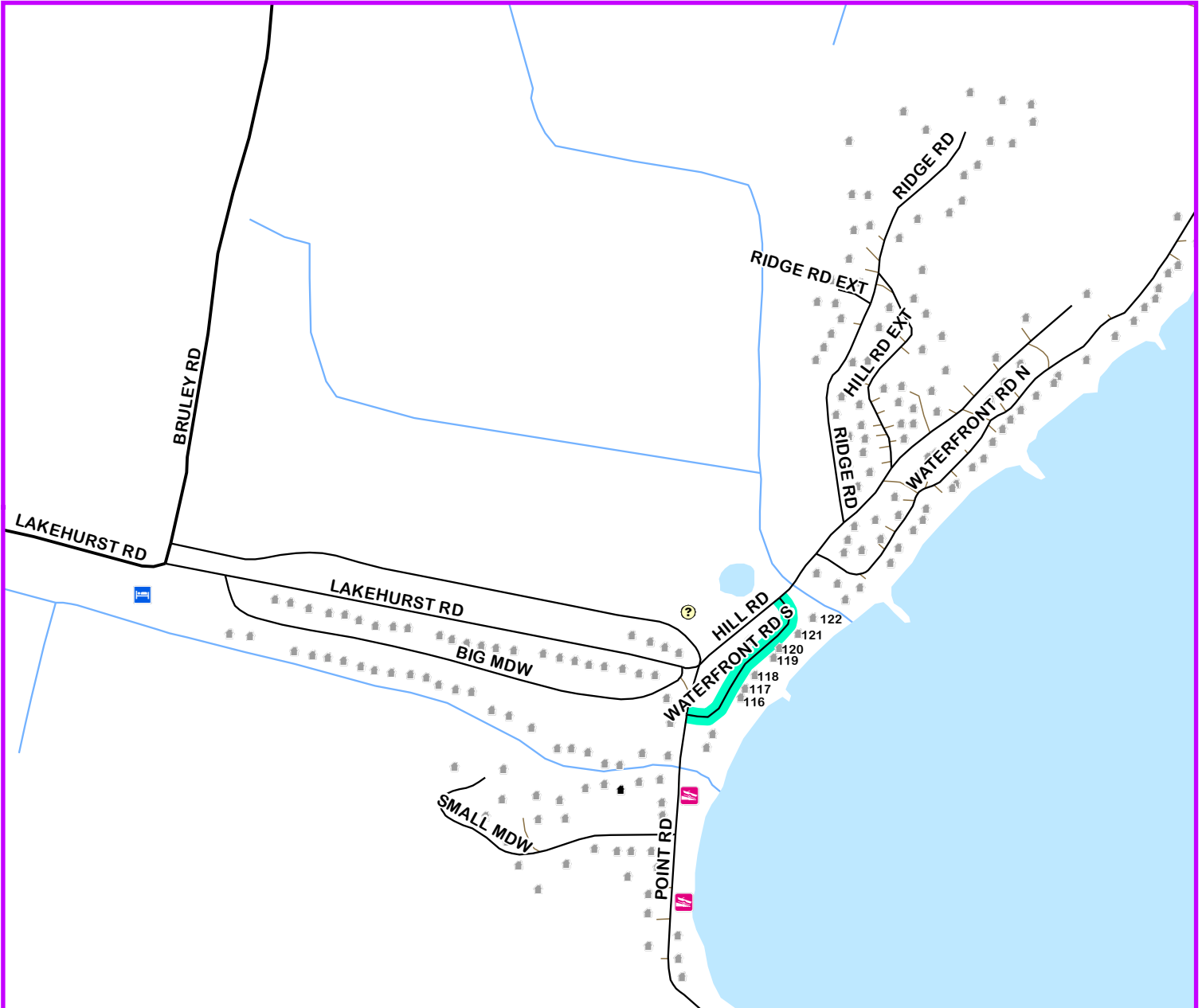
# WATERFRONT ROAD SOUTH

 WATERFRONT RD S

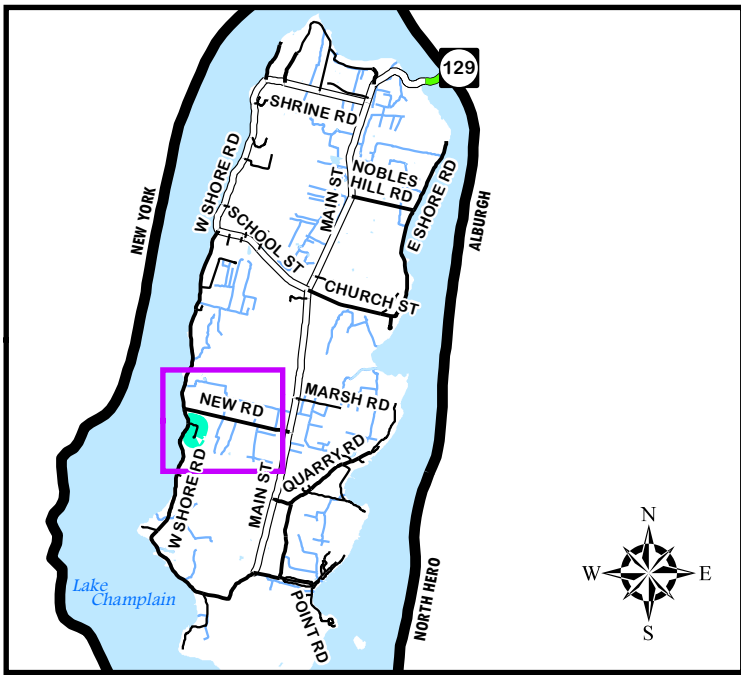
To view the full legend, look at the beginning of this road atlas.



0 0.1 0.2 Miles



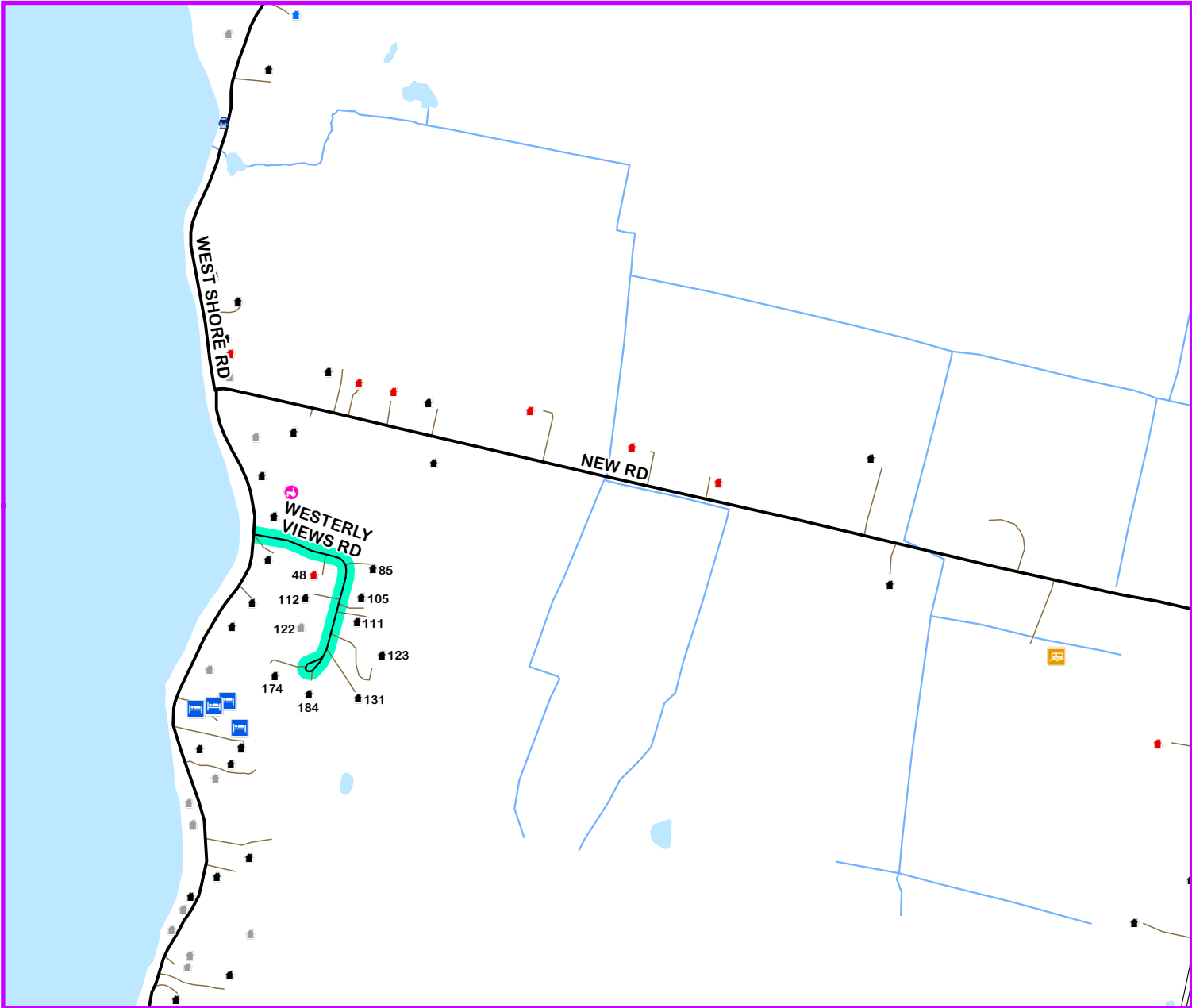
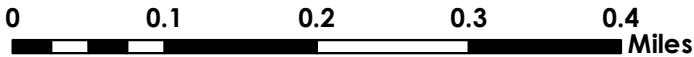
DISCLAIMER: Site addresses may not correspond to the official VT Enhanced 911 addressing system. For planning purposes only.



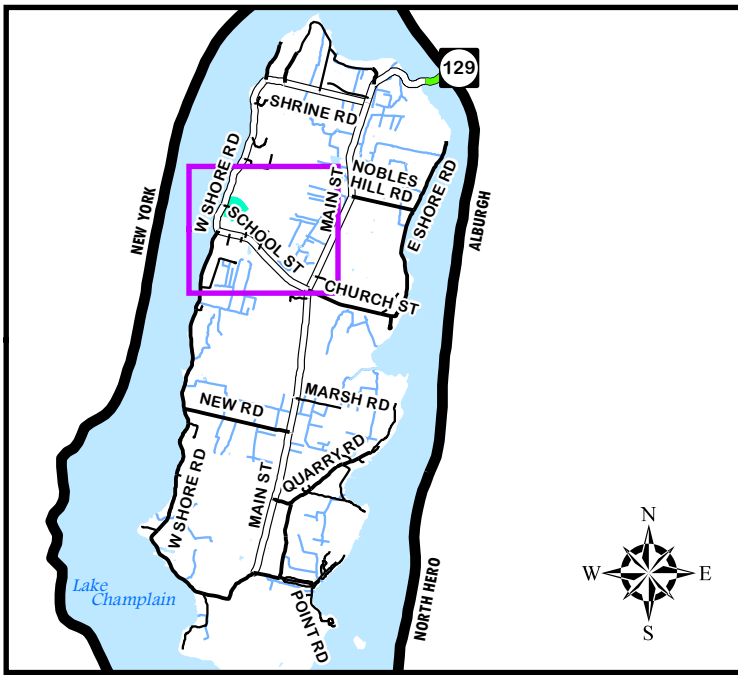
# WESTERLY VIEWS ROAD

 WESTERLY VIEWS RD

To view the full legend, look at the beginning of this road atlas.



DISCLAIMER: Site addresses may not correspond to the official VT Enhanced 911 addressing system. For planning purposes only.



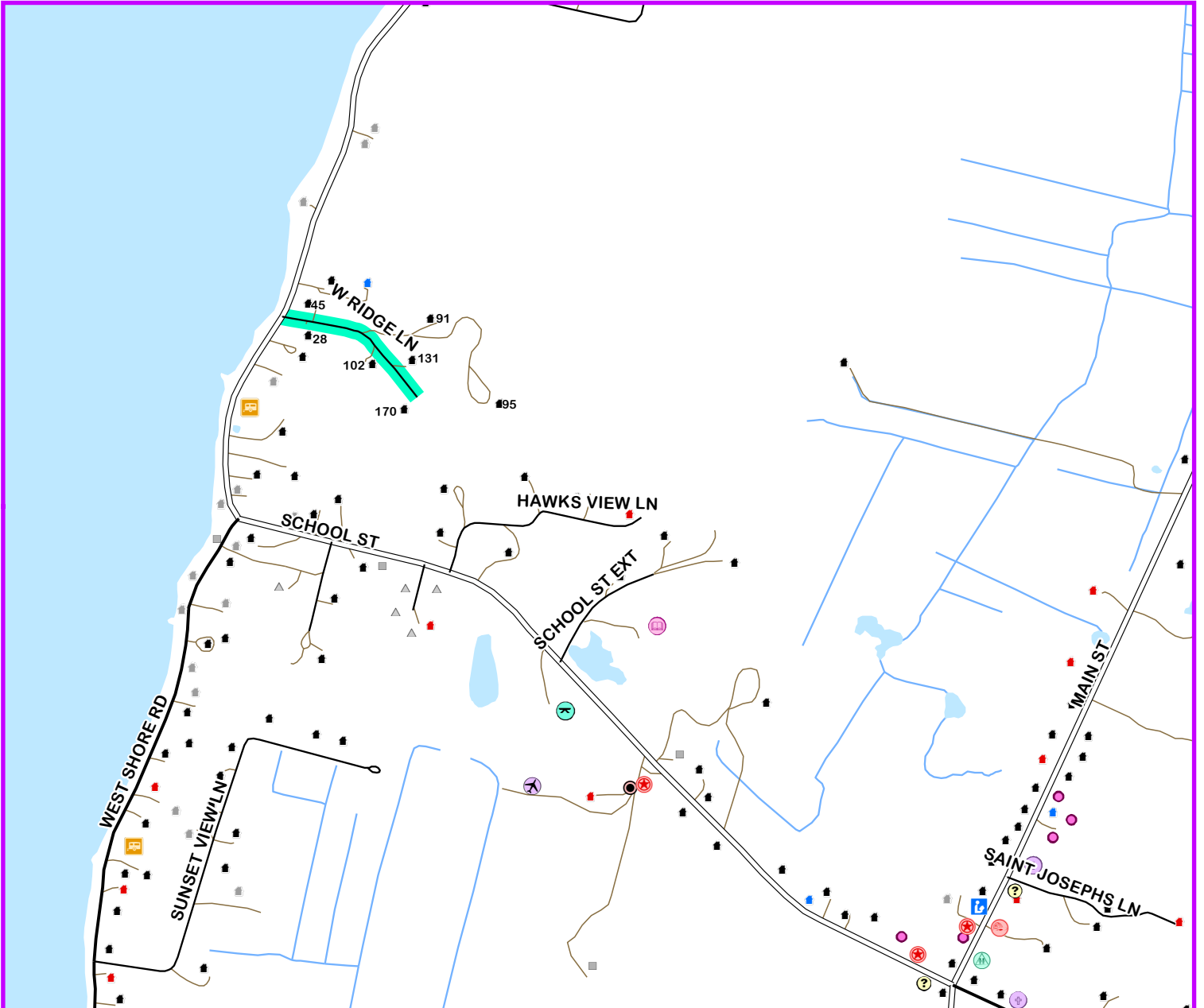
# W RIDGE LANE

 W RIDGE LN

To view the full legend, look at the beginning of this road atlas.

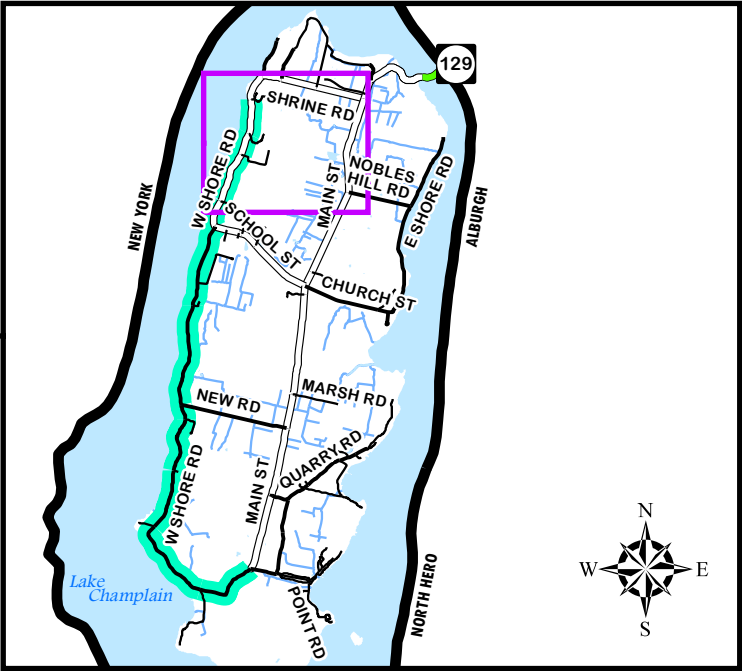


0 0.1 0.2 0.3 0.4 Miles



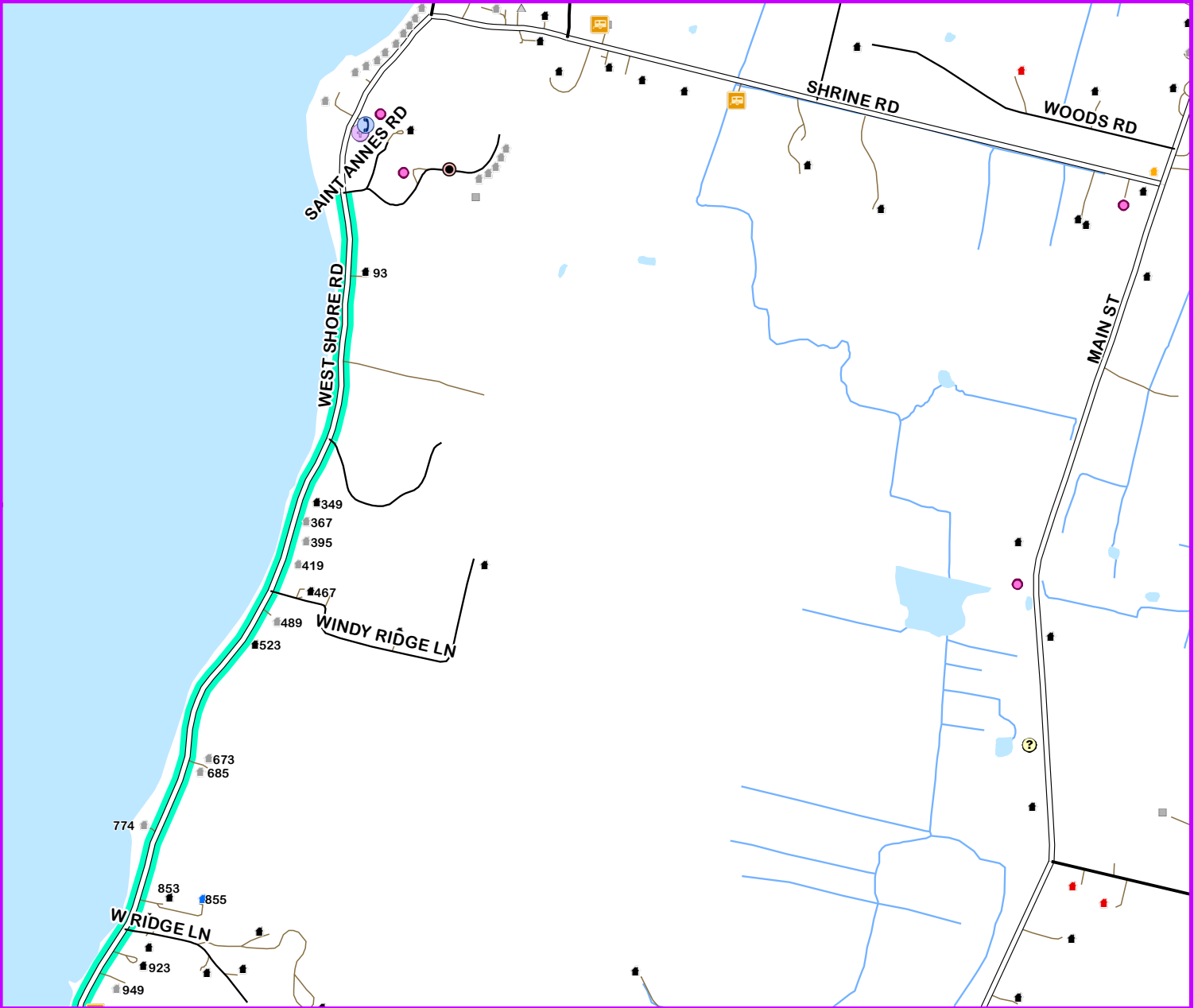
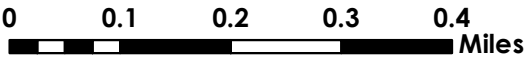
DISCLAIMER: Site addresses may not correspond to the official VT Enhanced 911 addressing system. For planning purposes only.

# WEST SHORE ROAD - PART 1



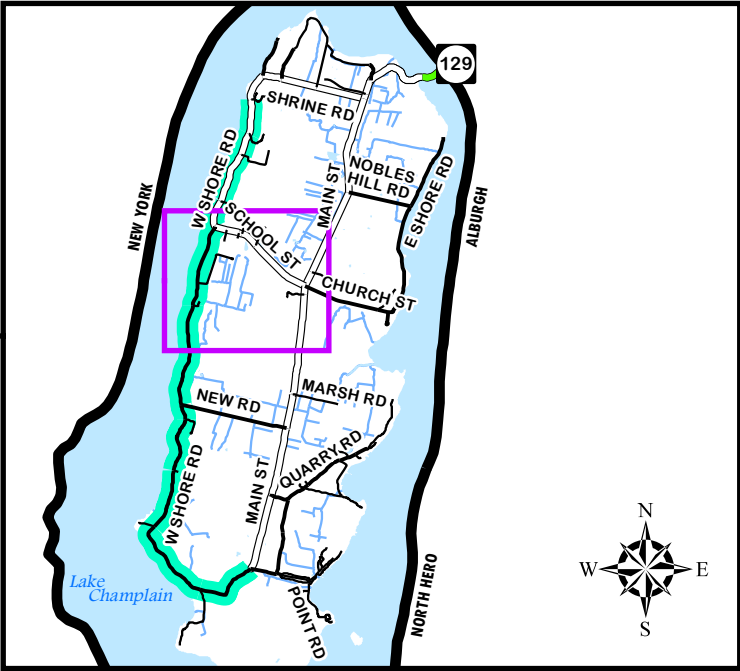
 WEST SHORE RD

To view the full legend, look at the beginning of this road atlas.



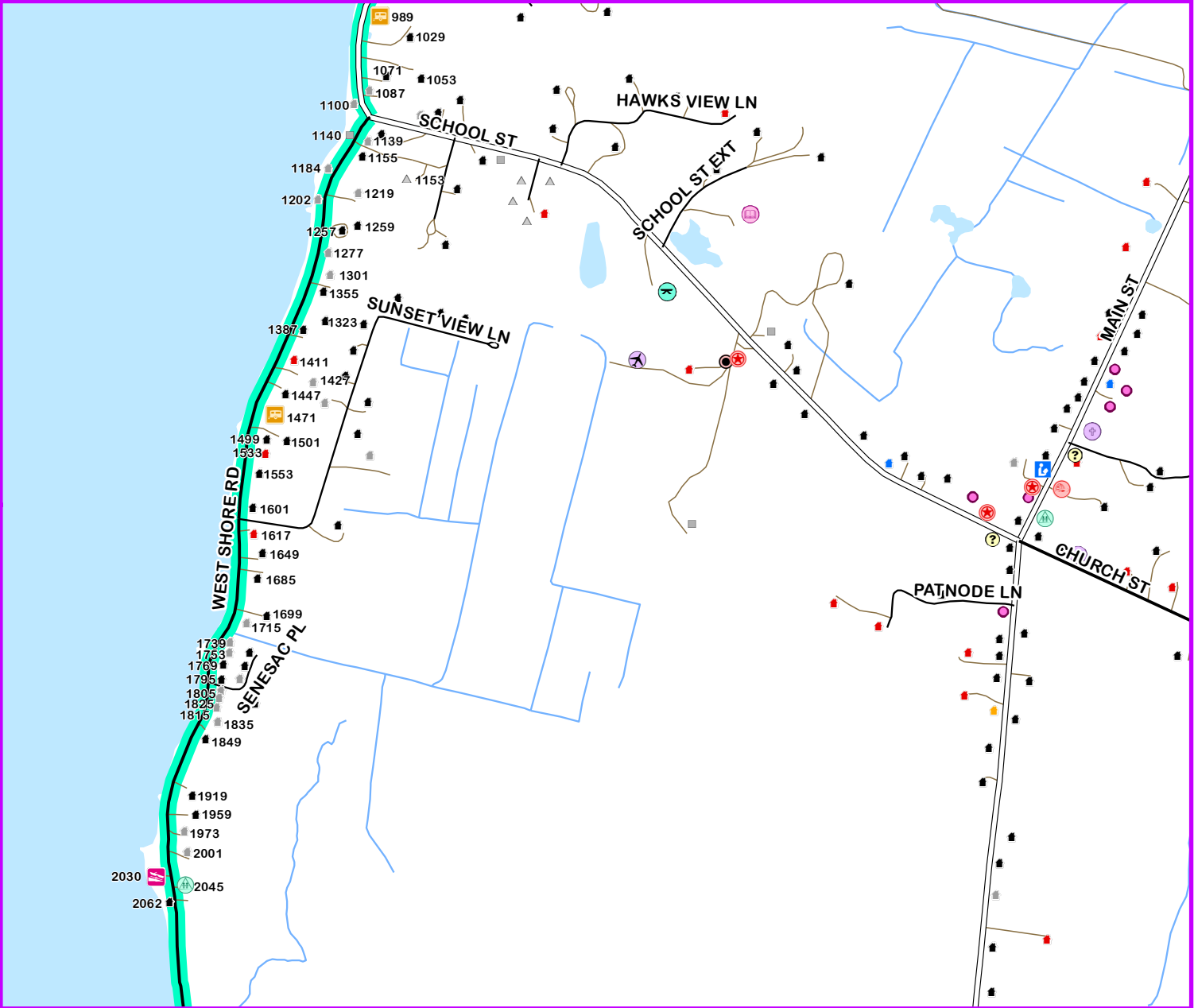
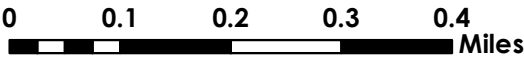
DISCLAIMER: Site addresses may not correspond to the official VT Enhanced 911 addressing system. For planning purposes only.

# WEST SHORE ROAD - PART 2



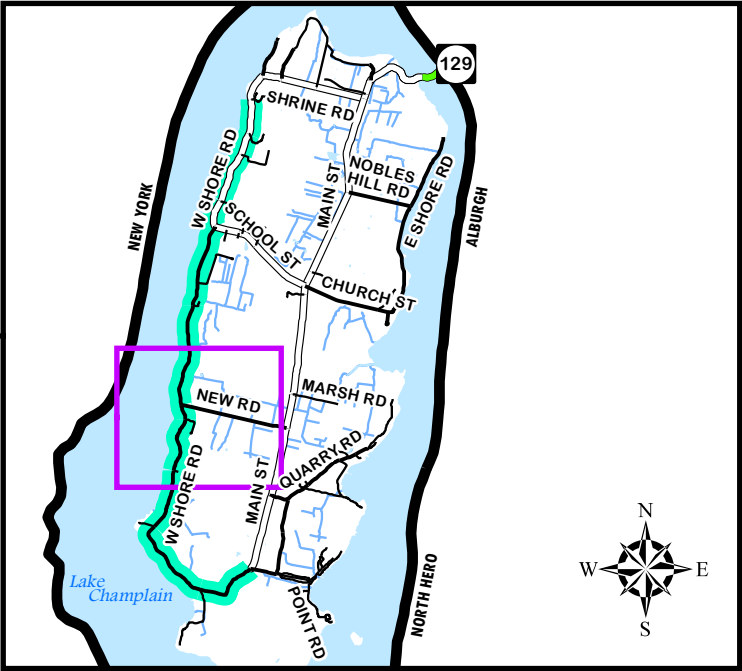
 WEST SHORE RD

To view the full legend, look at the beginning of this road atlas.



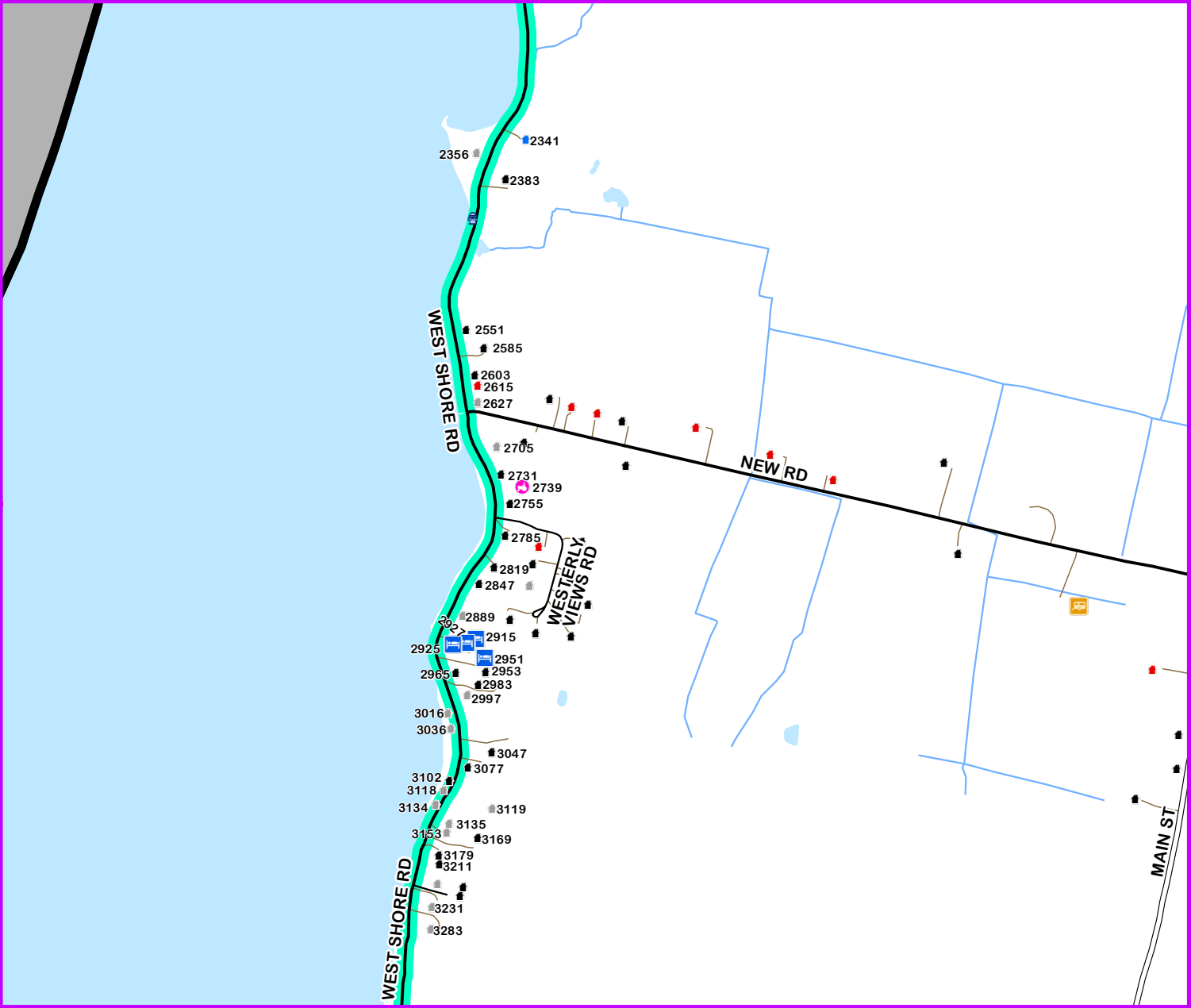
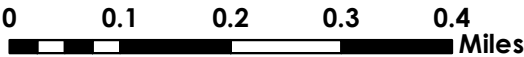
DISCLAIMER: Site addresses may not correspond to the official VT Enhanced 911 addressing system. For planning purposes only.

# WEST SHORE ROAD - PART 3



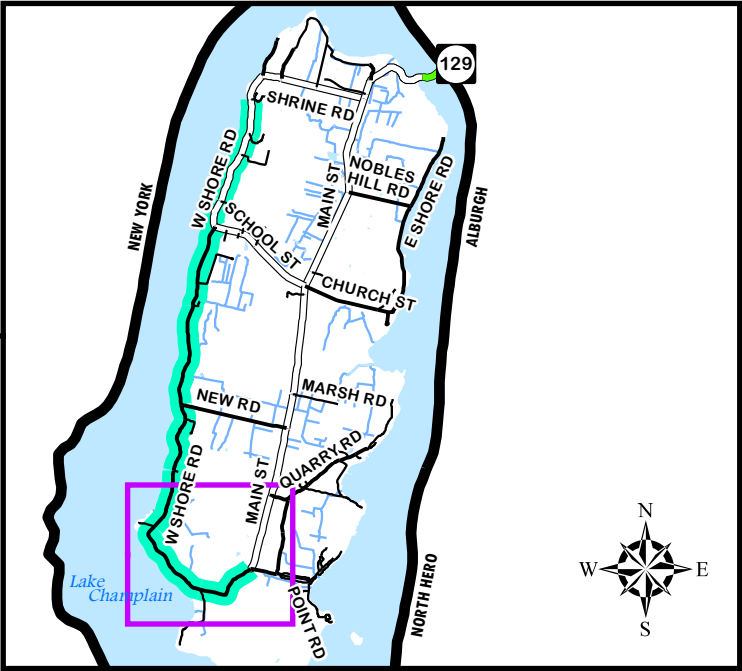
WEST SHORE RD

To view the full legend, look at the beginning of this road atlas.



DISCLAIMER: Site addresses may not correspond to the official VT Enhanced 911 addressing system. For planning purposes only.

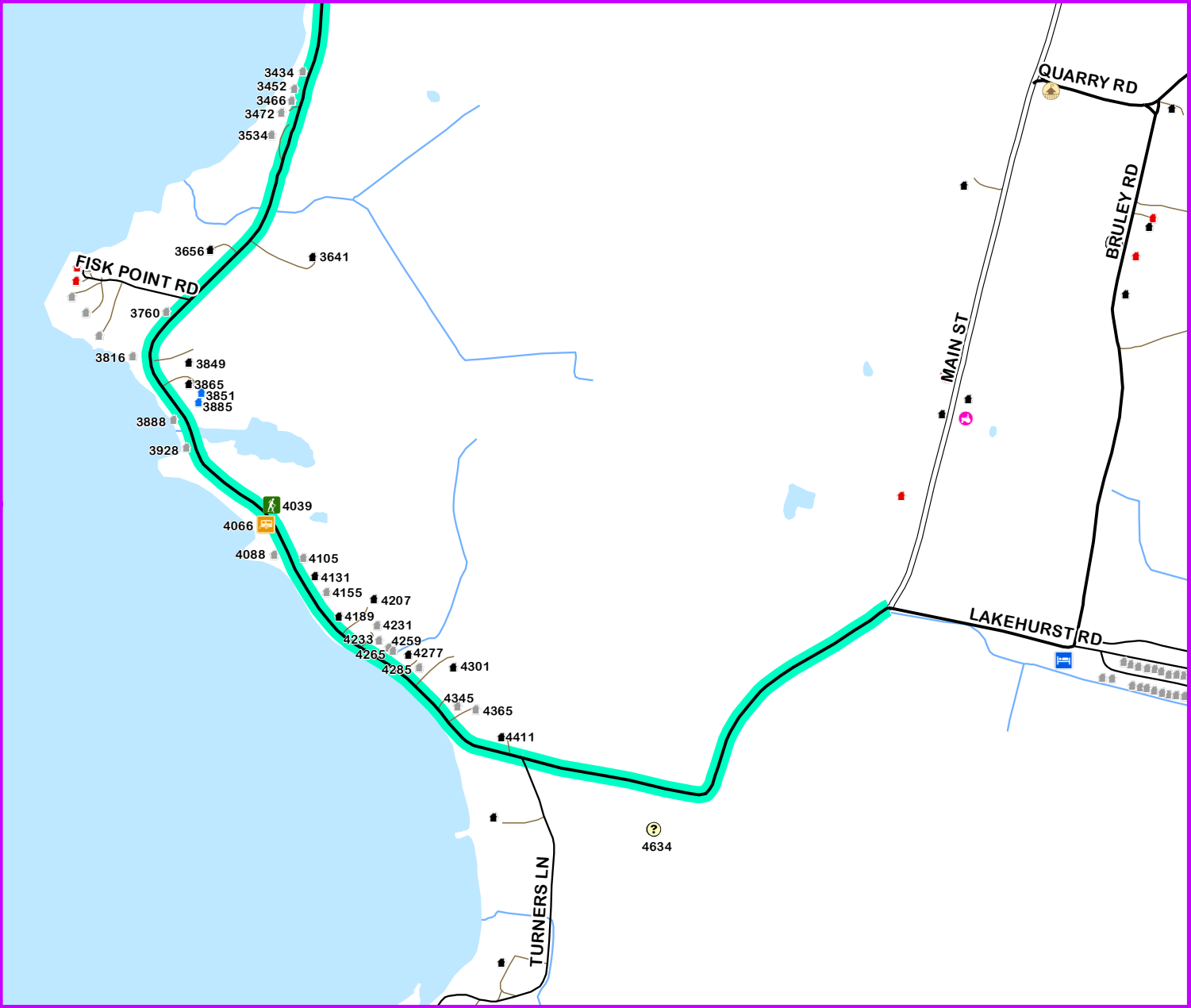
# WEST SHORE ROAD - PART 4



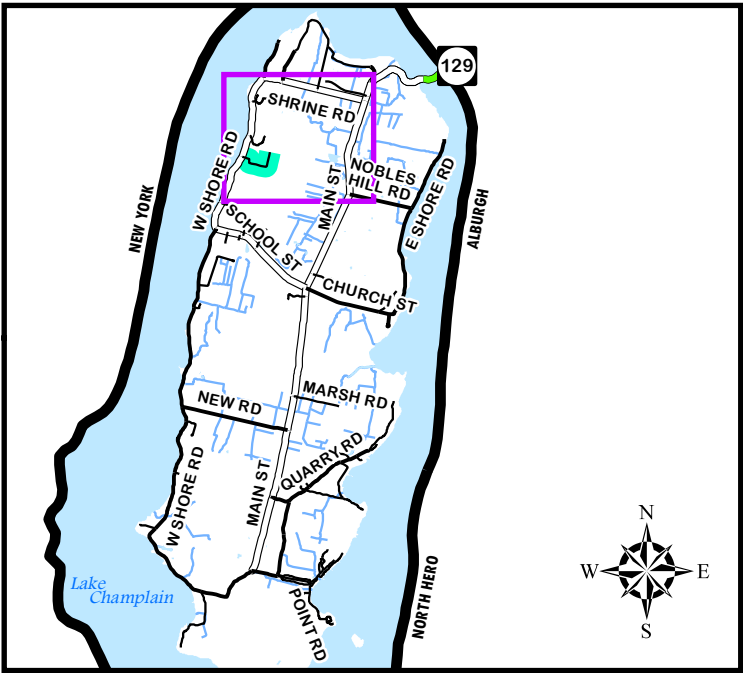
WEST SHORE RD

To view the full legend, look at the beginning of this road atlas.

0 0.1 0.2 0.3 0.4 Miles



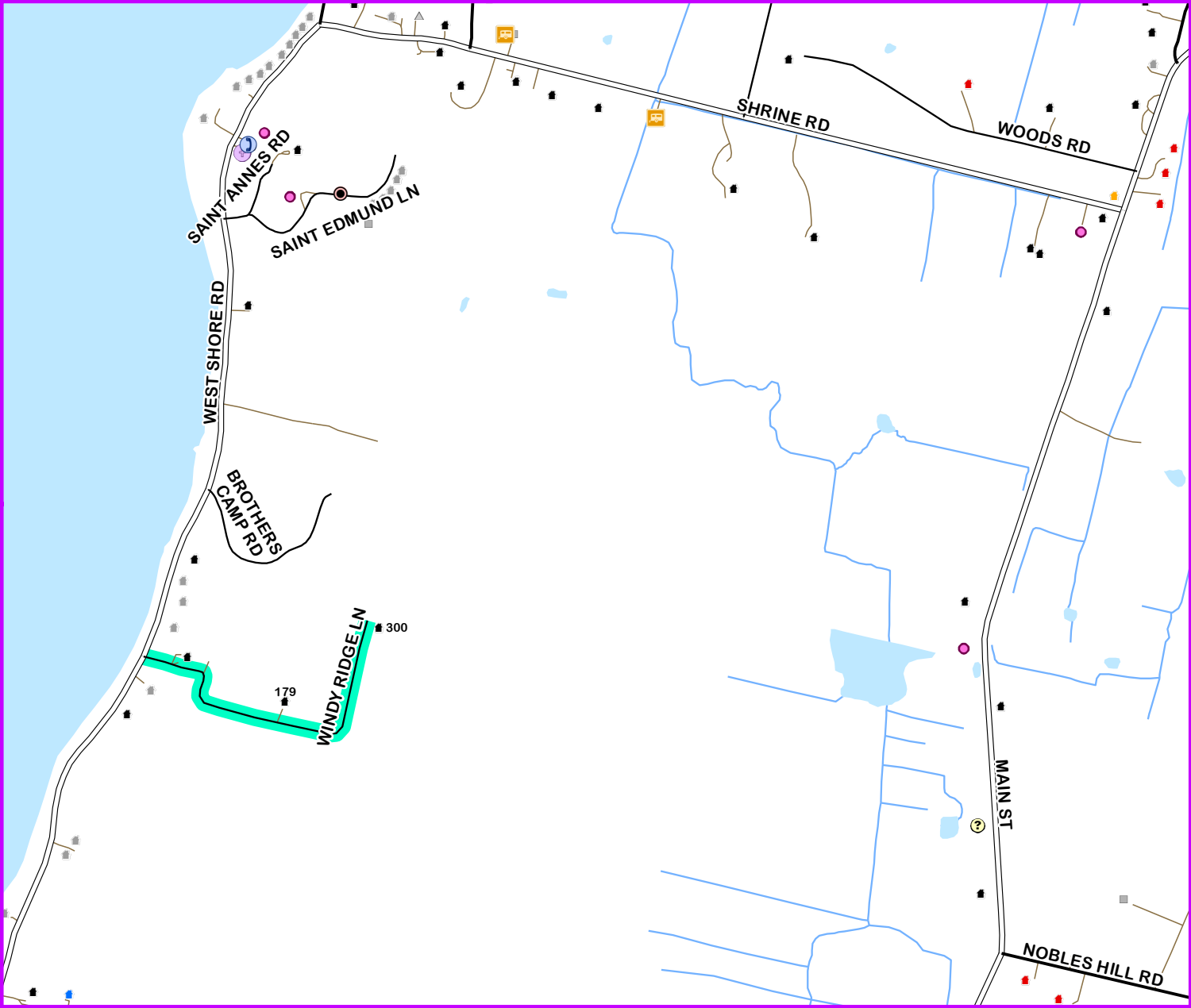
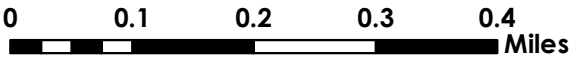
DISCLAIMER: Site addresses may not correspond to the official VT Enhanced 911 addressing system. For planning purposes only.



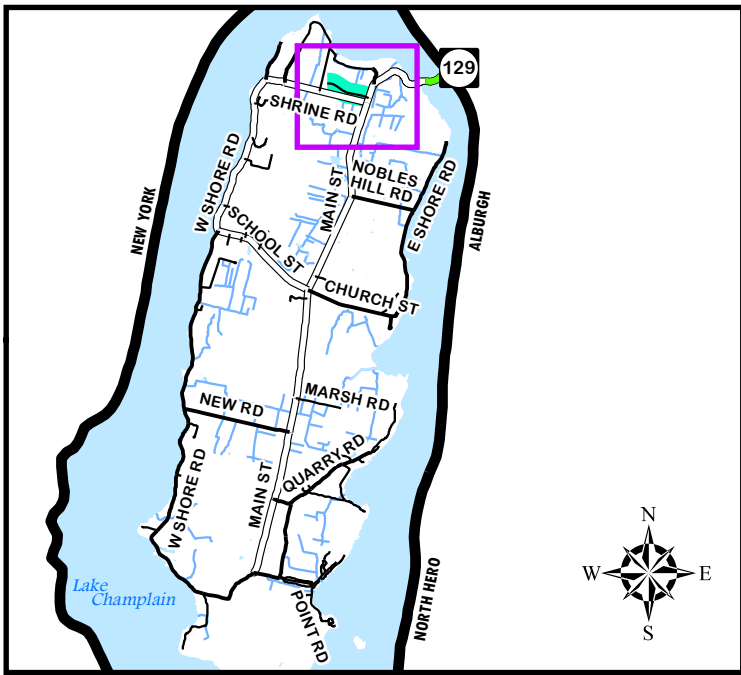
# WINDY RIDGE LANE

 WINDY RIDGE LN

To view the full legend, look at the beginning of this road atlas.



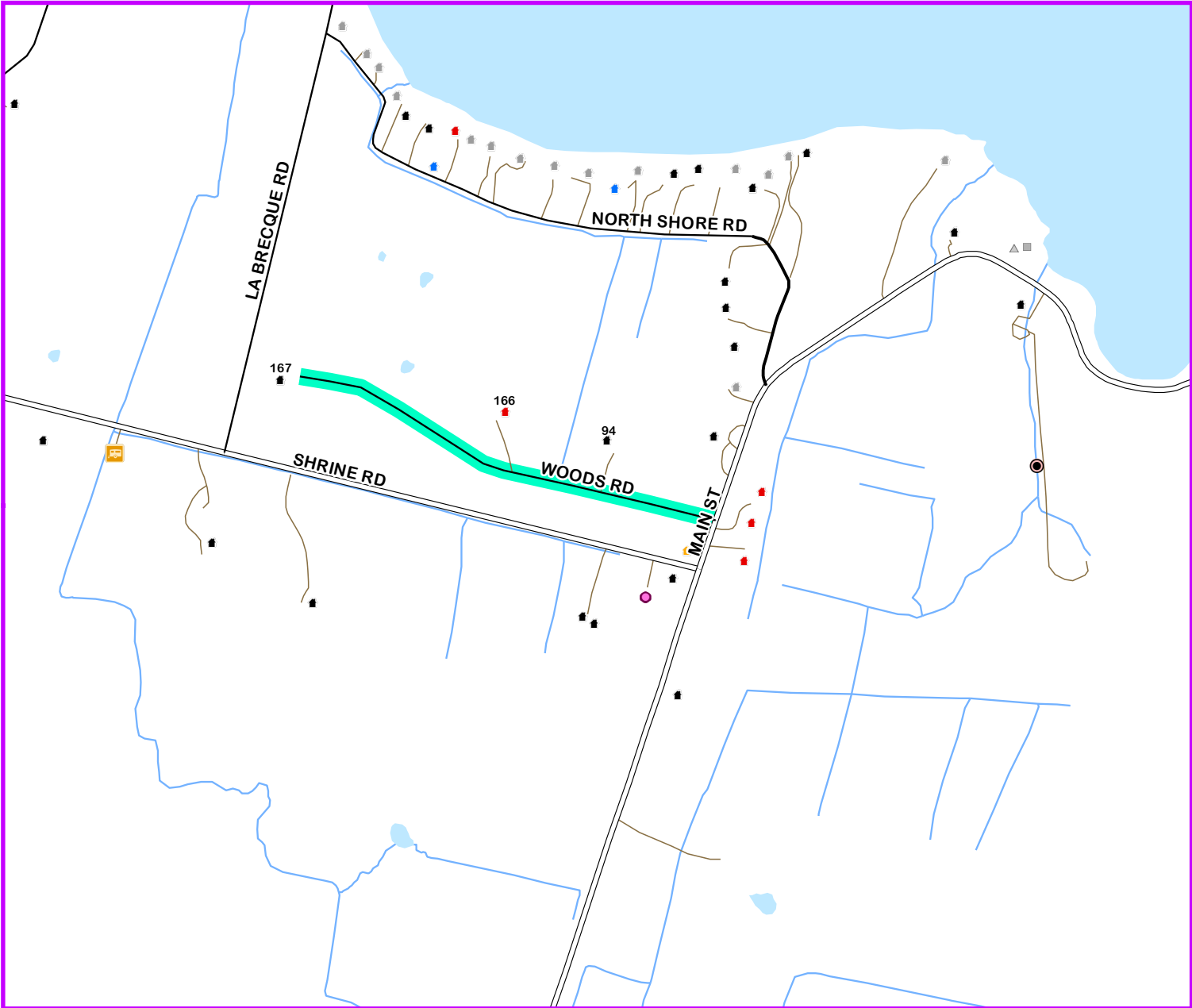
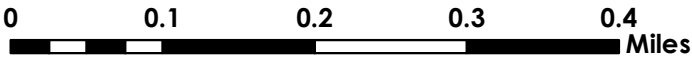
DISCLAIMER: Site addresses may not correspond to the official VT Enhanced 911 addressing system. For planning purposes only.



# WOODS ROAD

 WOODS RD

To view the full legend, look at the beginning of this road atlas.



DISCLAIMER: Site addresses may not correspond to the official VT Enhanced 911 addressing system. For planning purposes only.