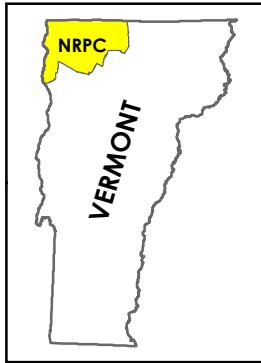


Existing Generation Facilities

Alburgh, Vermont Act 174 The Energy Development Improvement Act

This map and the corresponding data is intended to be used to inform energy planning efforts by municipalities and regions. This may also be used for conceptual planning or initial site identification by those interested in developing renewable energy infrastructure. The maps do **NOT** take the place of site-specific investigation for a proposed facility and cannot be used as "siting maps."



Legend

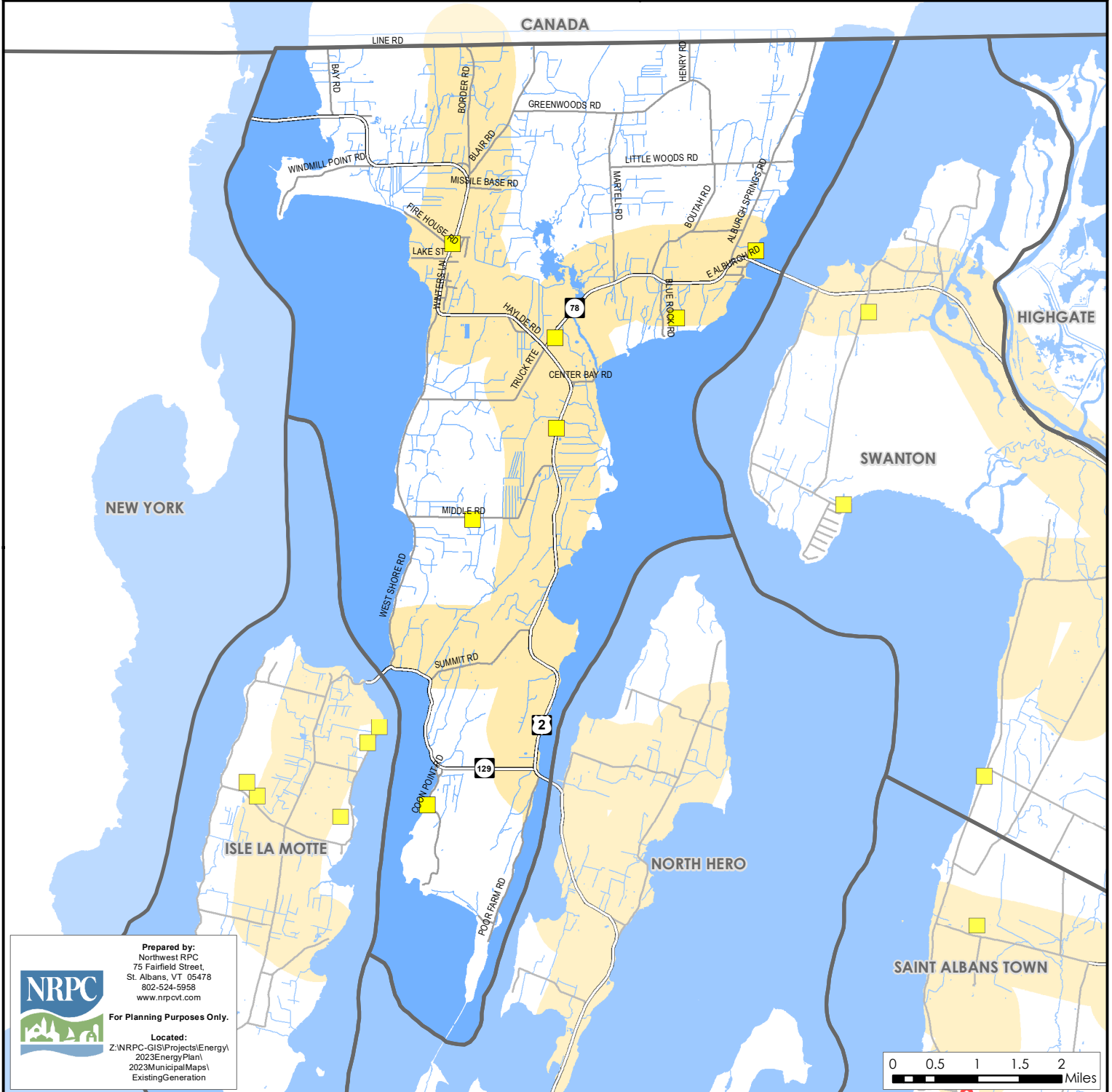
- Biomass Facility
- Hydro Facility
- Solar Facility
- Wind Facility
- 1/2 Mile Buffer*
(3 Phase Power Line & Transmission Line)

Note: Only generators 15kW are shown on the map. A full list of all generators is available. The facility locations shown here are approximate and may not reflect exact location. Projects constructed after 2023 may not be shown.

*The half mile buffer shows where generation facilities can be located without significant loss of power in transit to transmission lines.

Sources: VCGI

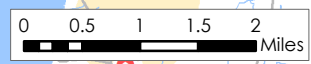
Disclaimer: The accuracy of information presented is determined by its sources. Errors and omissions may exist. The Northwest RPC is not responsible for these. Questions of on-the-ground location can be resolved by site inspections and/or surveys by a registered surveyor. This map is not sufficient for delineation of features on-the-ground. This map identifies the presence of features, and may indicate relationships between features, but is not a replacement for surveyed information or engineering studies.



Prepared by:
Northwest RPC
75 Fairfield Street,
St. Albans, VT 05478
802-524-5958
www.nrpovt.com

For Planning Purposes Only.

Located:
Z:\NRPC-GIS\Projects\Energy\
2023\Energy\Plan\
2023\Municipal\Maps\
ExistingGeneration



Hydro

Alburgh, Vermont

Act 174

The Energy Development Improvement Act

This map and the corresponding data is intended to be used to inform energy planning efforts by municipalities and regions. This may also be used for conceptual planning or initial site identification by those interested in developing renewable energy infrastructure. The maps do **NOT** take the place of site-specific investigation for a proposed facility and cannot be used as "siting maps."



Legend

- Substation
- 3 Phase Power Line
- Transmission Line
- 1/2 Mile Buffer (3 Phase Power Line & Transmission Line)
- Designated Outstanding Resource Water
- Known Constraint - Designated National Wild & Scenic River
- Possible Constraint - Stressed or Impaired Water
- Possible Constraint - Rare & Irreplaceable Natural Areas

Sources: VCGI

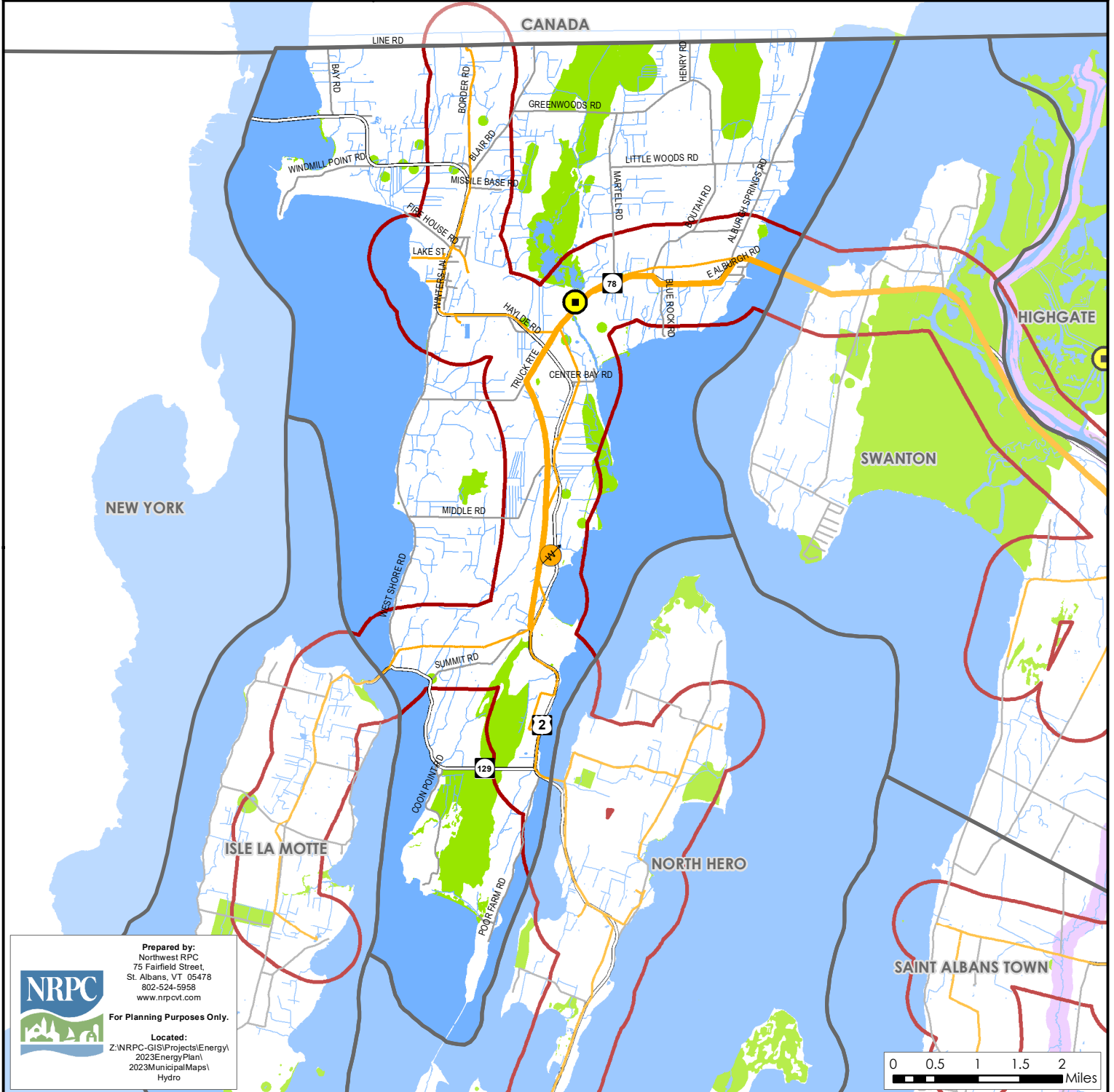
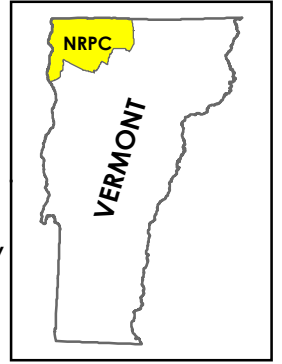
Disclaimer: The accuracy of information presented is determined by its sources. Errors and omissions may exist. The Northwest RPC is not responsible for these. Questions of on-the-ground location can be resolved by site inspections and/or surveys by a registered surveyor. This map is not sufficient for delineation of features on-the-ground. This map identifies the presence of features, and may indicate relationships between features, but is not a replacement for surveyed information or engineering studies.

Potential Hydroelectric Facility

- < 50 kW Capacity
- > 50 kW Capacity
- High Hazard with < 50 kW Capacity
- High Hazard with > 50 kW Capacity

Operating Hydroelectric Facility

- Dam not on National Wild and Scenic River
- Dam on National Wild and Scenic River



Prepared by:
Northwest RPC
75 Fairfield Street,
St. Albans, VT 05478
802-524-5958
www.nrpovt.com

For Planning Purposes Only.

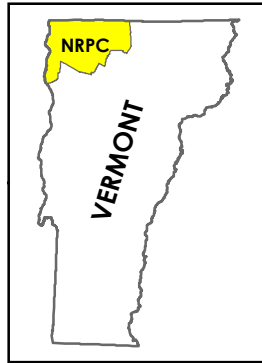
Located:
Z:\NRPC-GIS\Projects\Energy\
2023\Energy Plan\
2023\Municipal Maps\
Hydro



Solar

Alburgh, Vermont Act 174 The Energy Development Improvement Act

This map and the corresponding data is intended to be used to inform energy planning efforts by municipalities and regions. This may also be used for conceptual planning or initial site identification by those interested in developing renewable energy infrastructure. The maps do **NOT** take the place of site-specific investigation for a proposed facility and cannot be used as "siting maps."



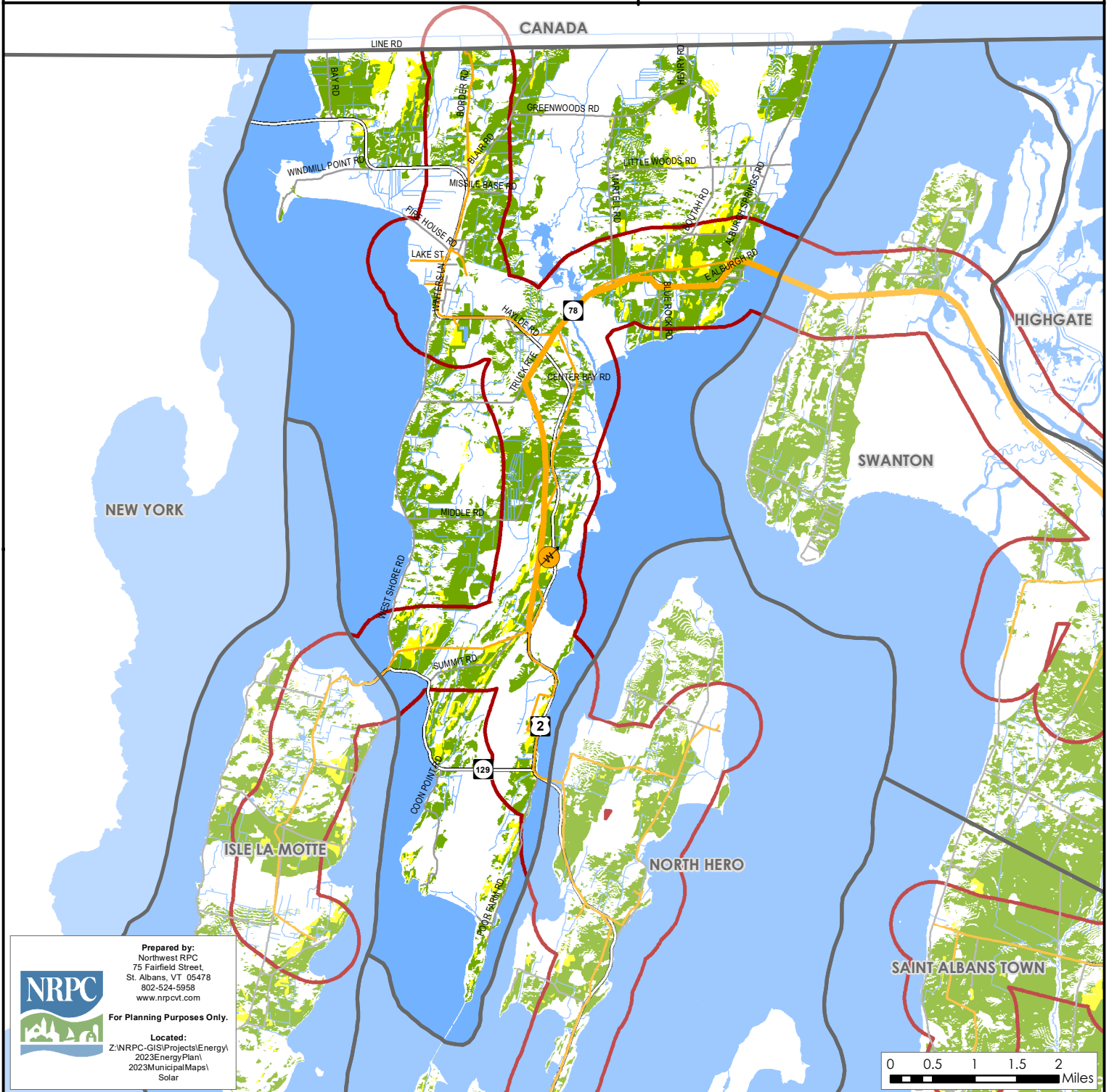
Legend

- Substation
- 3 Phase Power Line
- Transmission Line
- 1/2 Mile Buffer* (3 Phase Power Line & Transmission Line)
- Prime Solar/No Known Constraints
- Base Solar/Possible Constraints

*The half mile buffer shows where generation facilities can be located without significant loss of power in transit to transmission lines.

Sources: VCGI

Disclaimer: The accuracy of information presented is determined by its sources. Errors and omissions may exist. The Northwest RPC is not responsible for these. Questions of on-the-ground location can be resolved by site inspections and/or surveys by a registered surveyor. This map is not sufficient for delineation of features on-the-ground. This map identifies the presence of features, and may indicate relationships between features, but is not a replacement for surveyed information or engineering studies.



Prepared by:
Northwest RPC
75 Fairfield Street,
St. Albans, VT 05478
802-524-5958
www.nrpcvt.com

For Planning Purposes Only.

Located:
Z:\NRPC-GIS\Projects\Energy\2023\Energy Plan\2023\Municipal Maps\Solar

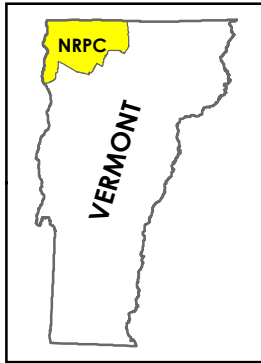


Transmission & 3 Phase Power Infrastructure

Alburgh, Vermont Act 174

The Energy Development Improvement Act

This map and the corresponding data is intended to be used to inform energy planning efforts by municipalities and regions. This may also be used for conceptual planning or initial site identification by those interested in developing renewable energy infrastructure. The maps do **NOT** take the place of site-specific investigation for a proposed facility and cannot be used as "siting maps."



Legend



Substation

3 Phase Power Line

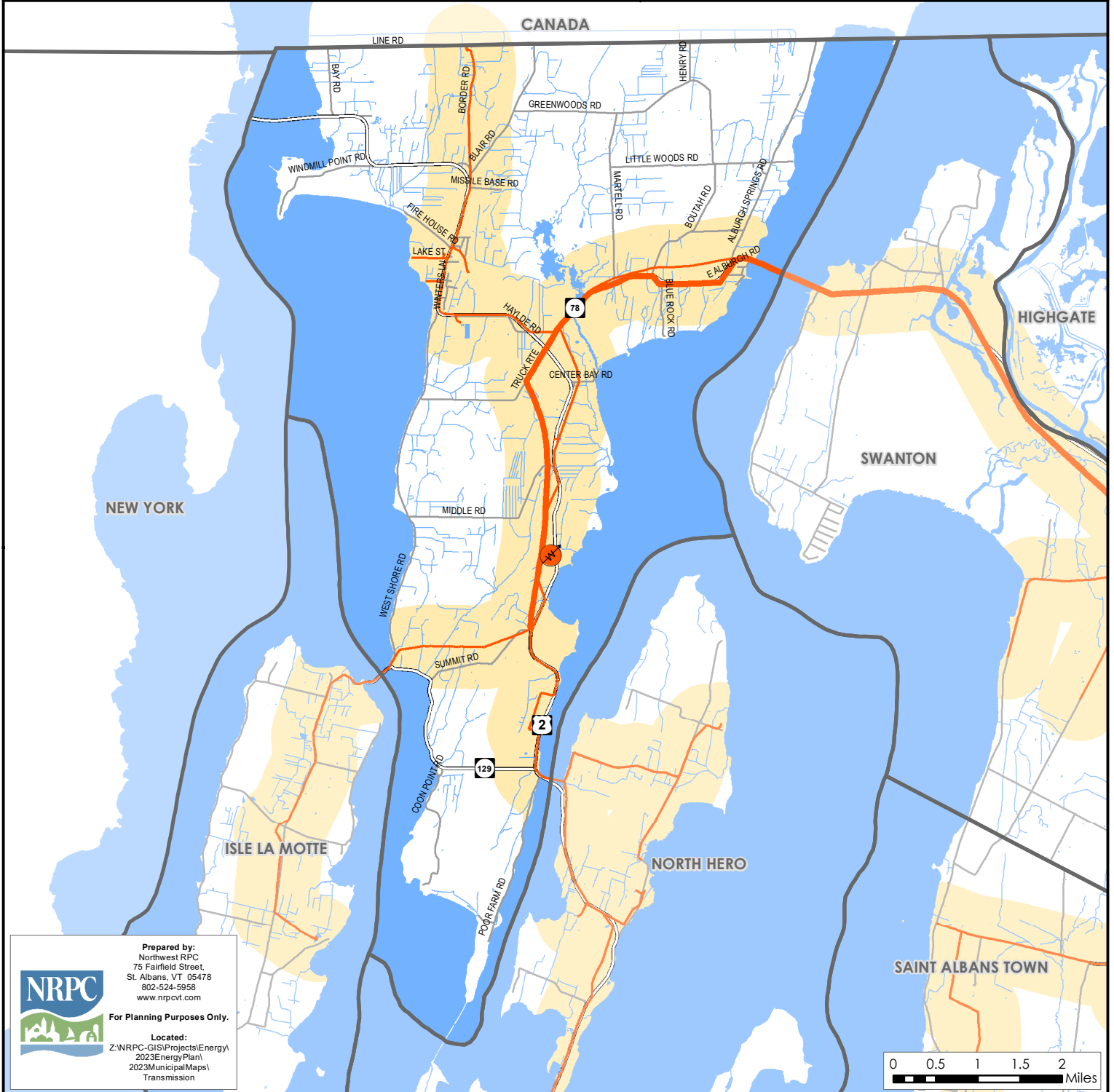
Transmission Line

1/2 Mile Buffer* (3 Phase Power Line & Transmission Line)

*The half mile buffer shows where generation facilities can be located without significant loss of power in transit to transmission lines.

Sources: VCGI

Disclaimer: The accuracy of information presented is determined by its sources. Errors and omissions may exist. The Northwest RPC is not responsible for these. Questions of on-the-ground location can be resolved by site inspections and/or surveys by a registered surveyor. This map is not sufficient for delineation of features on-the-ground. This map identifies the presence of features, and may indicate relationships between features, but is not a replacement for surveyed information or engineering studies.



Prepared by:
Northwest RPC
75 Fairfield Street,
St. Albans, VT 05478
802-524-5958
www.nrpovt.com

For Planning Purposes Only.

Located:
Z:\NRPC-GIS\Projects\Energy\
2023\EnergyPlan\
2023MunicipalMaps\
Transmission

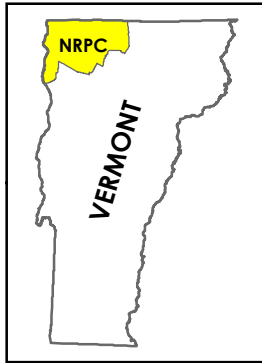


Utility Service Areas

Alburgh, Vermont Act 174

The Energy Development Improvement Act

This map and the corresponding data is intended to be used to inform energy planning efforts by municipalities and regions. This may also be used for conceptual planning or initial site identification by those interested in developing renewable energy infrastructure. The maps do **NOT** take the place of site-specific investigation for a proposed facility and cannot be used as "siting maps."



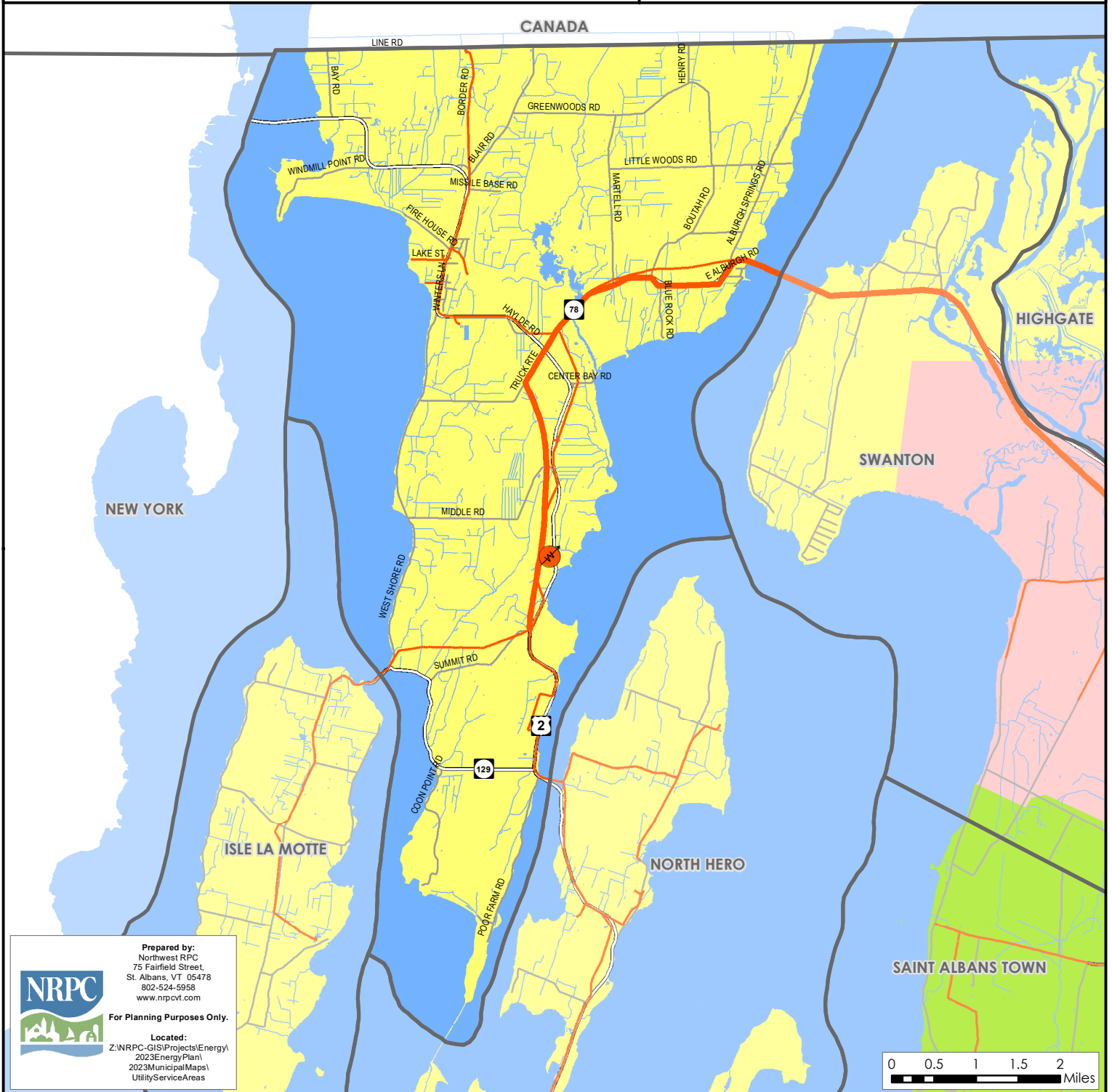
Legend

Utility Service Area Features

- Green Mountain Power
- Swanton Village Electric
- Vermont Electric Co-op
- Enosburg Falls Electric
- ⚡ Substation
- 3 Phase Power Line
- Transmission Line

Sources: VCGI

Disclaimer: The accuracy of information presented is determined by its sources. Errors and omissions may exist. The Northwest RPC is not responsible for these. Questions of on-the-ground location can be resolved by site inspections and/or surveys by a registered surveyor. This map is not sufficient for delineation of features on-the-ground. This map identifies the presence of features, and may indicate relationships between features, but is not a replacement for surveyed information or engineering studies.



Prepared by:
Northwest RPC
75 Fairfield Street,
St. Albans, VT 05478
802-524-5958
www.nrpovt.com

For Planning Purposes Only.

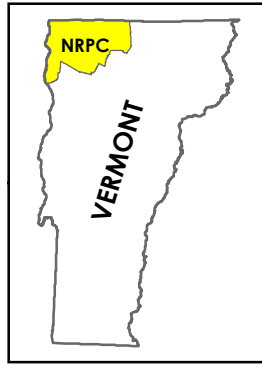
Located:
Z:\NRPC-GIS\Projects\Energy\
2023\EnergyPlan\
2023MunicipalMaps\
UtilityServiceAreas



Wind

Alburgh, Vermont Act 174 The Energy Development Improvement Act

This map and the corresponding data is intended to be used to inform energy planning efforts by municipalities and regions. This may also be used for conceptual planning or initial site identification by those interested in developing renewable energy infrastructure. The maps do **NOT** take the place of site-specific investigation for a proposed facility and cannot be used of as "siting maps."



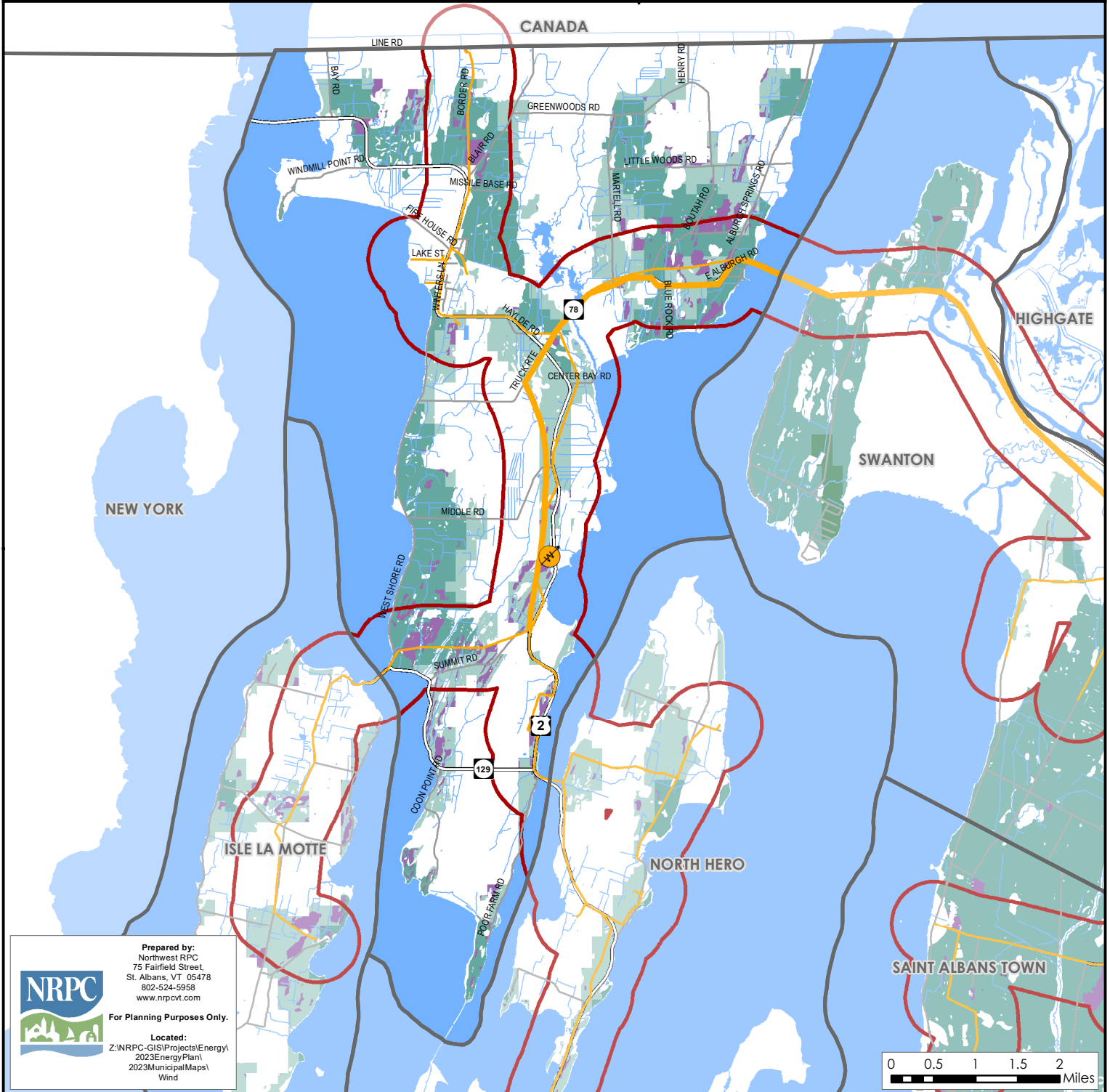
Legend

- Substation
- 3 Phase Power Line
- Transmission Line
- 1/2 Mile Buffer* (3 Phase Power Line & Transmission Line)
- Prime Wind**
Areas of high wind potential and no known constraints.
Darker areas have higher wind speeds.
- Base Wind**
Areas of high wind potential and a presence of possible constraints.
Darker areas have higher wind speeds.

*The half mile buffer shows where generation facilities can be located without significant loss of power in transit to transmission lines.

Sources: VCGI

Disclaimer: The accuracy of information presented is determined by its sources. Errors and omissions may exist. The Northwest RPC is not responsible for these. Questions of on-the-ground location can be resolved by site inspections and/or surveys by a registered surveyor. This map is not sufficient for delineation of features on-the-ground. This map identifies the presence of features, and may indicate relationships between features, but is not a replacement for surveyed information or engineering studies.



Prepared by:
Northwest RPC
75 Fairfield Street,
St. Albans, VT 05478
802-524-5958
www.nrpcvt.com

For Planning Purposes Only.

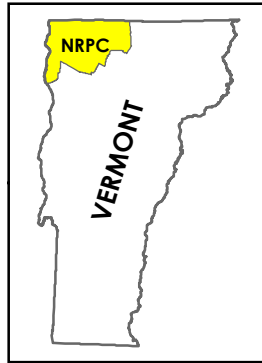
Located:
Z:\NRPC-GIS\Projects\Energy\
2023\EnergyPlan\
2023\MunicipalMaps\
Wind



Woody Biomass

Alburgh, Vermont Act 174 The Energy Development Improvement Act

This map and the corresponding data is intended to be used to inform energy planning efforts by municipalities and regions. This may also be used for conceptual planning or initial site identification by those interested in developing renewable energy infrastructure. The maps do **NOT** take the place of site-specific investigation for a proposed facility and cannot be used as "siting maps."



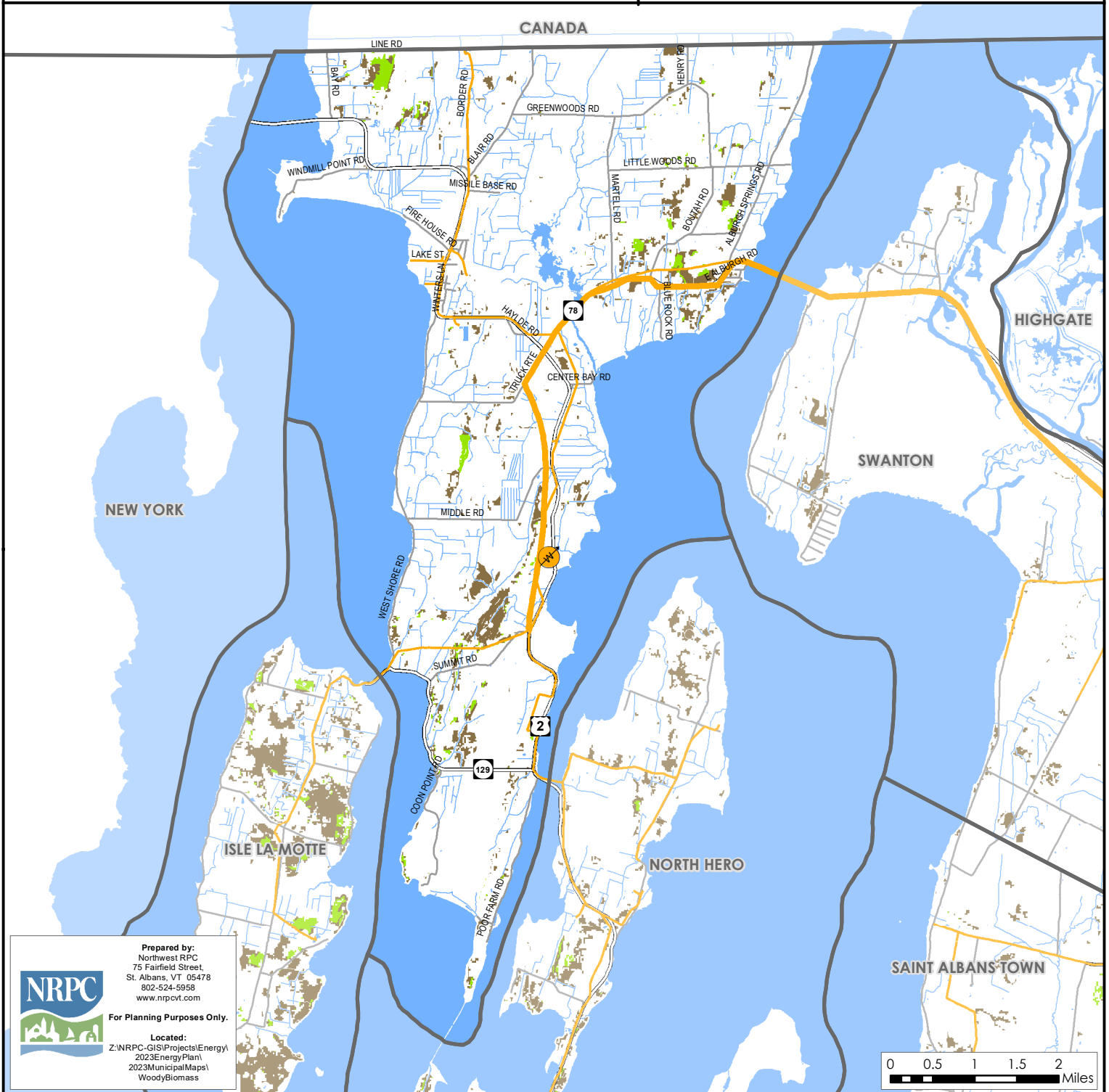
Legend

- Biomass System
- Methane Digester
- Substation
- 3 Phase Power Line
- Transmission Line
- Prime Woody Biomass/No Known Constraints
- Base Woody Biomass/Possible Constraints

Note: The prime and base biomass shows where biomass, specifically cordwood, could potentially be harvested. The location of biomass generation facilities, including methane digesters, is more site specific and therefore does not have prime or base areas.

Sources: VCGI

Disclaimer: The accuracy of information presented is determined by its sources. Errors and omissions may exist. The Northwest RPC is not responsible for these. Questions of on-the-ground location can be resolved by site inspections and/or surveys by a registered surveyor. This map is not sufficient for delineation of features on-the-ground. This map identifies the presence of features, and may indicate relationships between features, but is not a replacement for surveyed information or engineering studies.



Prepared by:
Northwest RPC
75 Fairfield Street,
St. Albans, VT 05478
802-524-5958
www.nrpovt.com

For Planning Purposes Only.

Located:
Z:\NRPC-GIS\Projects\Energy\2023\EnergyPlan\2023MunicipalMaps\WoodyBiomass

