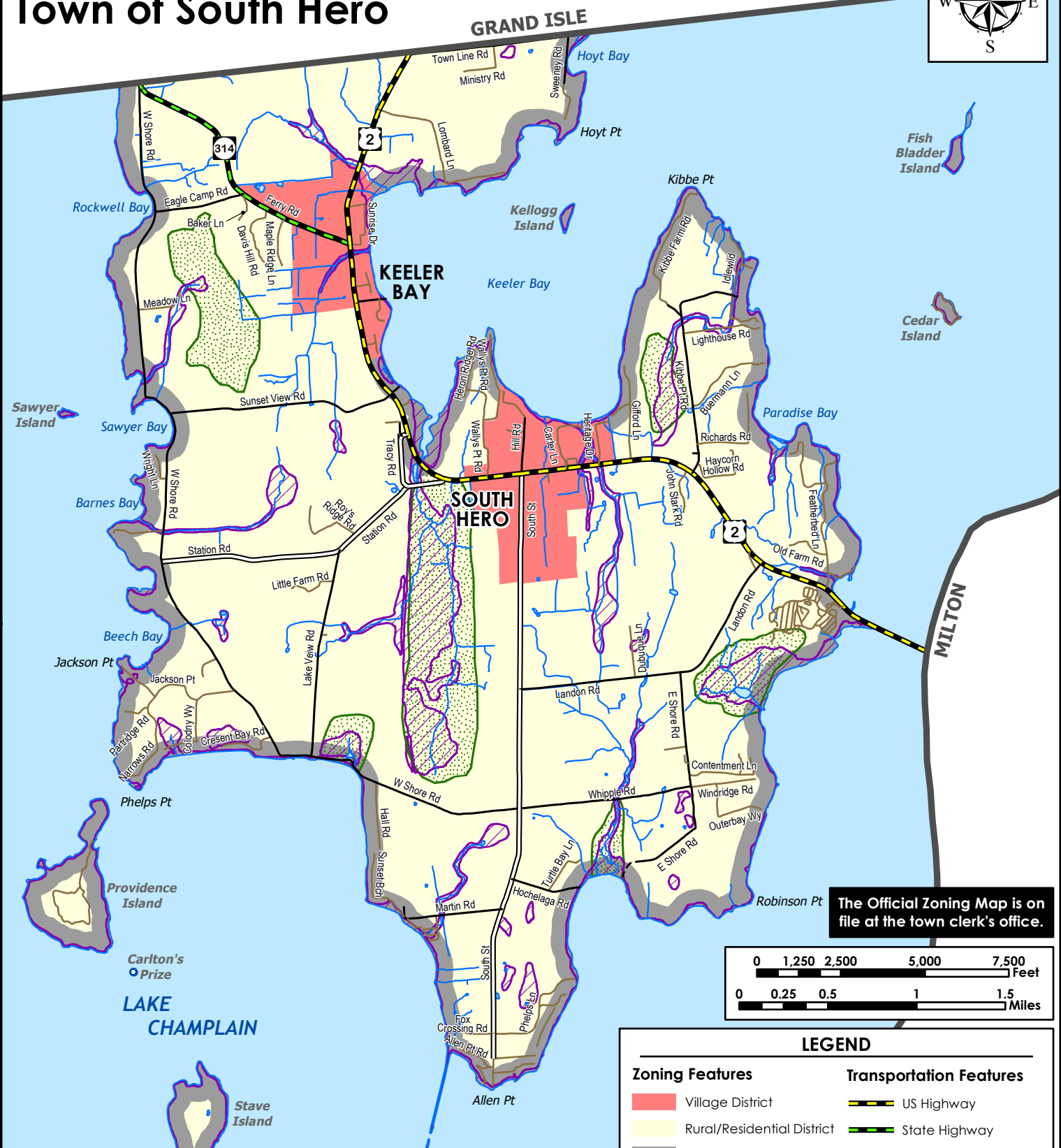




ZONING MAP

Town of South Hero



The Official Zoning Map is on file at the town clerk's office.



LEGEND

Zoning Features	Transportation Features
 Village District	 US Highway
 Rural/Residential District	 State Highway
 Shoreland District	 Class 2 Town Highway
 Conservation Overlay	 Class 3 Town Highway
 Flood Hazard Overlay	 Class 4 Town Highway
 Surface Water Features	 Private Road
 Stream or Brook	 Other Feature
 Lake or Pond	 Town Boundary

Data Sources: Zoning changes made at the request of the Town of South Hero. The accuracy of information presented is determined by its sources. Map details may be limited by map scale. Site features and other base data are for reference only and are subject to change. The official zoning map is on file at the town office.

For planning purposes only.
North arrow on map refers to Grid North.

Northwest

 Vermont Coordinate System
 Transverse Mercator, NAD 83.
 For planning purposes only.
 Prepared by:
 NRPC
 75 Fairfield Street
 St. Albans, VT 05478
 (802) 524-5958
 www.nrpcvt.com
 March, 2020.
 REGIONAL PLANNING COMMISSION
 Z:/GIS/Projects/County/GrandIsle/SouthHero/Zoning2020/letter.mxd