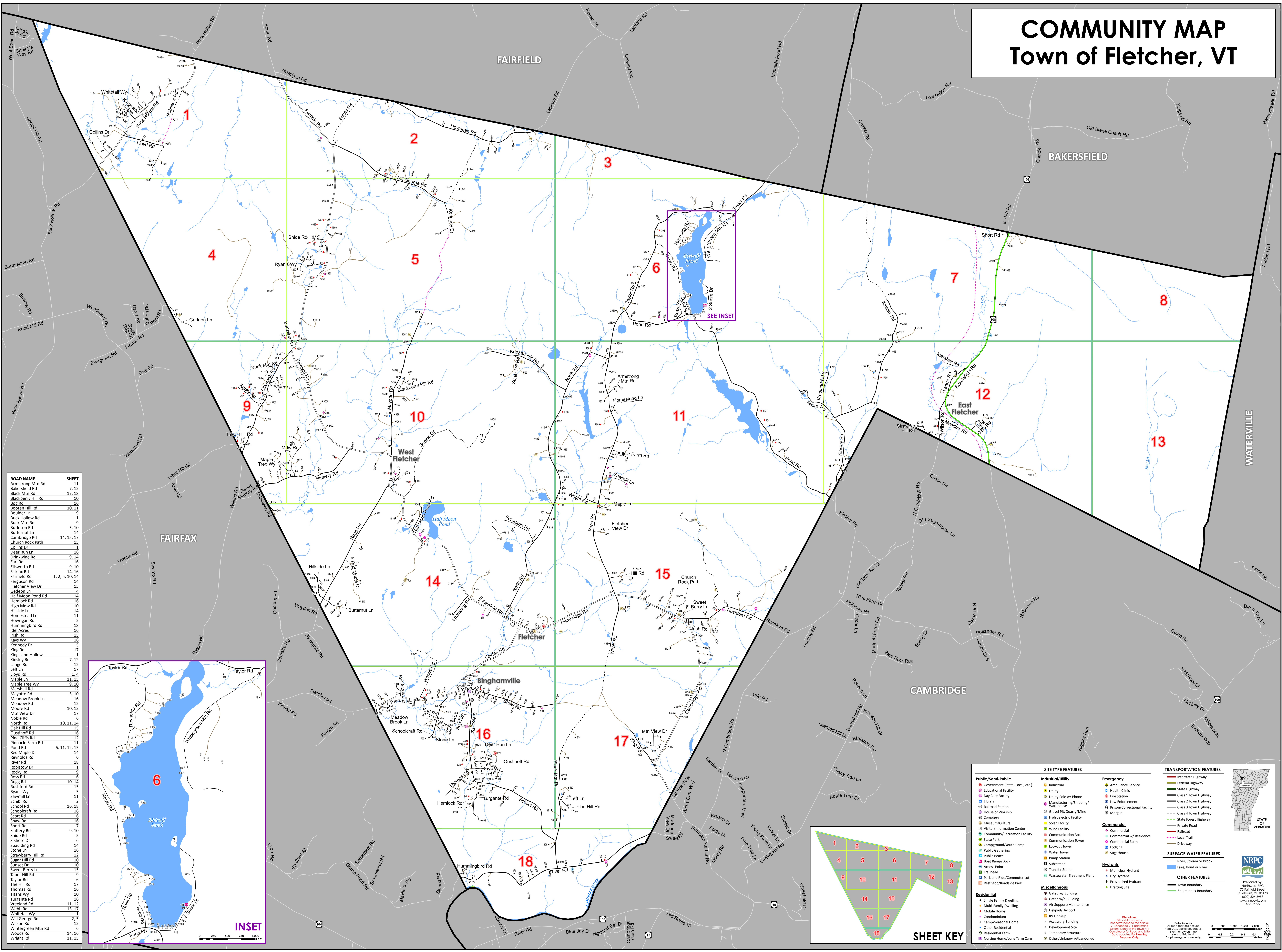
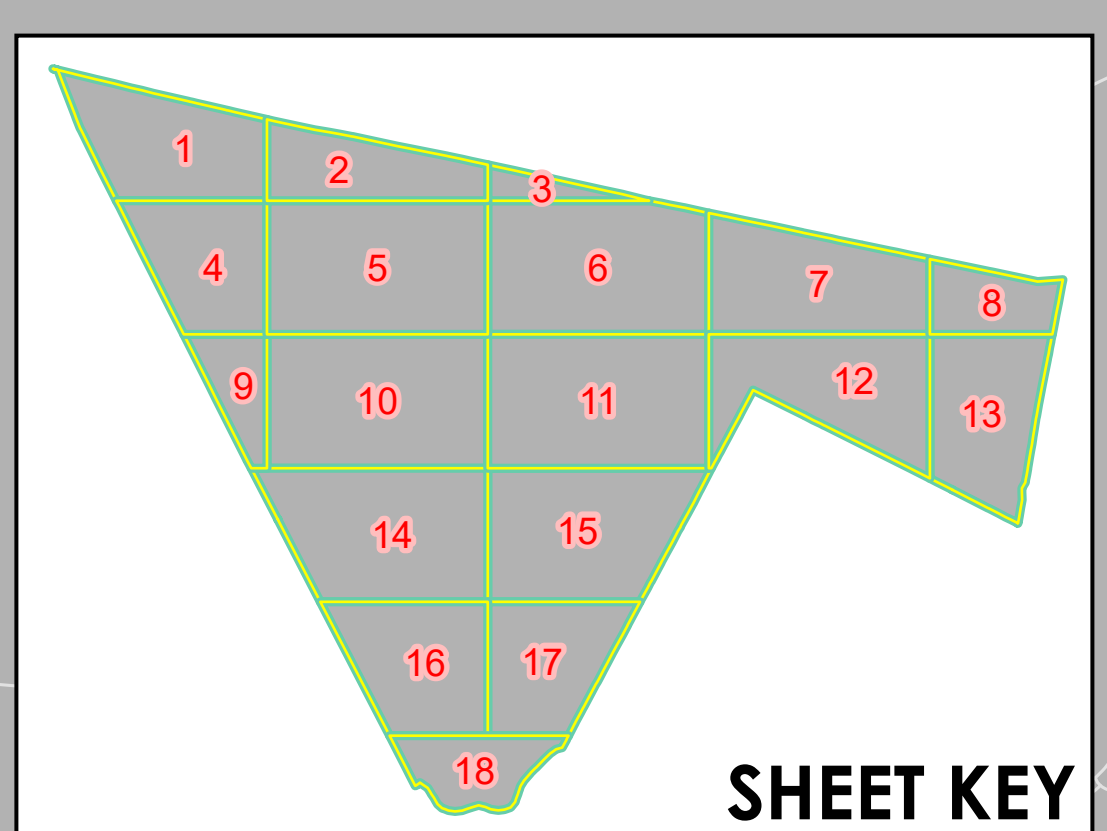
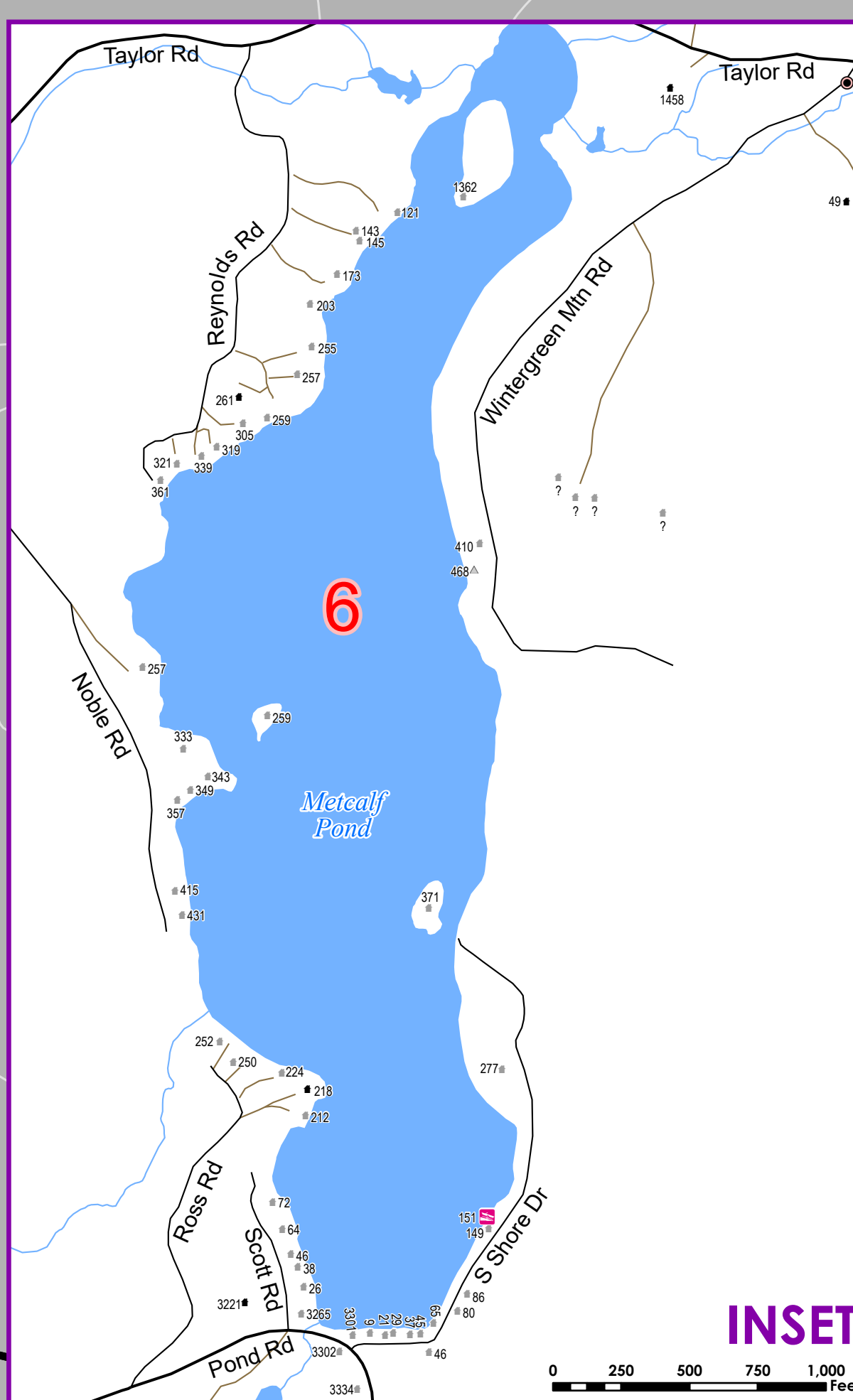


COMMUNITY MAP Town of Fletcher, VT



ROAD NAME	SHEET
Armstrong Mtn Rd	11
Bakersfield Rd	7, 12
Black Mtn Rd	17, 18
Blackberry Hill Rd	10
Bog Rd	16
Boozan Hill Rd	10, 11
Boulder Ln	9
Buck Hollow Rd	1
Buck Mtn Rd	5, 10
Burleson Rd	14
Butternut Ln	14, 15, 17
Cambridge Rd	14, 15, 17
Church Rock Path	15
Collins Dr	1
Deer Run Ln	16
Drinkwine Rd	5, 14
Earl Rd	16
Ellsworth Rd	9, 10
Fairfax Rd	14, 16
Fairfield Rd	1, 2, 5, 10, 14
Ferguson Rd	15
Fletcher View Dr	15
Gedeon Ln	4
Half Moon Pond Rd	14
Hemlock Rd	16
High Mtn Rd	10
Hillside Ln	14
Homestead Ln	11
Howigan Rd	2
Hummingbird Rd	18
Idel Acres	16
Irish Rd	15
Kays Wy	16
Kennedy Dr	5
King Rd	17
Kingsland Hollow	3
Kinsley Rd	7, 12
Lange Rd	12
Left Ln	17
Lloyd Rd	1, 4
Maple Ln	11, 15
Maple Tree Wy	5, 10
Marshall Rd	12
Mayotte Rd	5, 10
Meadow Brook Ln	12
Meadow Rd	10, 12
Mtn View Dr	17
Noble Rd	6
North Rd	10, 11, 14
Oak Hill Rd	15
Oustinoff Rd	16
Pine Ciffs Rd	12
Pinnacle Farm Rd	11
Pond Rd	6, 11, 12, 15
Red Maple Dr	14
Reynolds Rd	6
River Rd	18
Robinson Dr	1
Rocky Rd	9
Ross Rd	10, 14
Rugg Rd	15
Rushford Rd	15
Ryan Wy	15
Sawmill Ln	13
Schibi Rd	2
School Rd	16, 18
Schoolcraft Rd	16
Scott Rd	6
Shaw Rd	16
Shore Dr	7
Slattery Rd	9, 10
Snide Rd	5
S Shore Dr	6
Spaulding Rd	14
Stone Ln	16
Strawberry Hill Rd	12
Sugar Hill Rd	10
Sunset Dr	10
Sweet Berry Ln	15
Taber Hill Rd	9
Taylor Rd	6
The Hill Rd	17
Thomas Rd	16
Titans Wy	10
Turgate Rd	16
Vreeland Rd	11, 12
Webb Rd	15, 17
Whitetail Wy	1
Will George Rd	2, 5
Wilson Rd	1, 2
Wintergreen Mtn Rd	6
Woods Rd	14, 16
Wright Rd	11, 15



SITE TYPE FEATURES		TRANSPORTATION FEATURES	
Public/Semi-Public	Industrial/Utility	Emergency	Commercial
Government (State, Local, etc.)	Utility	Ambulance Service	Commercial
Educational Facility	Utility Pole w/ Phone	Health Clinic	Commercial w/ Residence
Day Care Facility	Manufacturing/Shipping/Warehouse	Fire Station	Commercial Farm
Library	Gravel Pit/Quarry/Mine	Law Enforcement	Lodging
Railroad Station	Hydroelectric Facility	Prison/Correctional Facility	Solar Facility
House of Worship	Solar Facility	Morgue	Wind Facility
Cemetery	Visitor/Information Center	Commercial w/ Residence	Communication Box
Museum/Cultural	Community/Recreation Facility	State Park	Communication Tower
Visitor/Information Center	State Park	Lookout Tower	Water Tower
State Park	Campground/Youth Camp	Water Tower	Pump Station
Public Gathering	Public Gathering	Public Beach	Substation
Public Beach	Boat Ramp/Dock	Access Point	Wastewater Treatment Plant
Boat Ramp/Dock	Trailhead	Park and Ride/Commuter Lot	Rest Stop/Roadside Park
Access Point	Rest Stop/Roadside Park	Other Residential	Other Unknown/Abandoned
Park and Ride/Commuter Lot	Other Residential	Other Unknown/Abandoned	
Rest Stop/Roadside Park	Other Unknown/Abandoned		

Hydrants

- Municipal Hydrant
- Dry Hydrant
- Pressurized Hydrant
- Drafting Site

Other Features

- Town Boundary
- Sheet Index Boundary

TRANSPORTATION FEATURES

- Interstate Highway
- Federal Highway
- State Highway
- Class 1 Town Highway
- Class 2 Town Highway
- Class 3 Town Highway
- Class 4 Town Highway
- State Forest Highway
- Private Road
- Railroad
- Legal Trail
- Dirtway

SURFACE WATER FEATURES

- River, Stream or Brook
- Lake, Pond or River

Other Features

- Town Boundary
- Sheet Index Boundary

Scale: 0 500 1,000 1,500 2,000 Feet

Prepared by: NorthWest SPC, St. Albans, VT 05478 (802) 524-9758 www.nwspc.com April 2025